BLM LIBRARY
88081568

BUREAU OF LAND MANAGEMENT

WSO CENTRAL FILES
S/F CODE 1601
COPY 1 OF 1
1601
C.F.
Library
WSO LIBR

WYOMING

PLANNING SYSTEM

SUMMARY

UNITED STATES
DEPARTMENT OF THE INTERIOR

HD
211
.W8
W97
1974

#1534307327

ID: 88081568

1601
C.F.
Library

HD
211
.W8
W97
1974

WSO CENTRAL FILES
S/F CODE 1601
COPY 1 OF 1

1601
C.F.
Library

WYOMING

PLANNING SYSTEM

~~WSO LIBRARY~~

SUMMARY

July 1974

BLM Library
Denver Federal Center
Bldg. 85, OC-521
P.O. Box 25047
Denver, CO 80225

BLM Library
Denver Federal Center
Bldg. 85, OC-521
P.O. Box 25047
Denver, CO 80225

June 1974

WYOMING

PLANNING SYSTEM

SUMMARY

(1) Wyoming has 4 Districts

(2) Wyoming has 10 Resource Areas

(3) Wyoming has 69 planning units

(4) Wyoming will have 25 Management Framework Plans

(5) Breakdown as follows:

Office	No. Planning Units	No. MFPs
W - 1 Worland	17	2
W - 3 Rawlins	22	(9)* 3 **
W - 4 Rock Springs	22	(6)* 3 **
W - 6 Casper	8	2 **
Other	Red Desert	(1) ***

* MFP as of June 1974
** Present MFPs to be converted to resource area basis
*** Red Desert MFP to be incorporated with Green River and Divide Resource Area MFPs

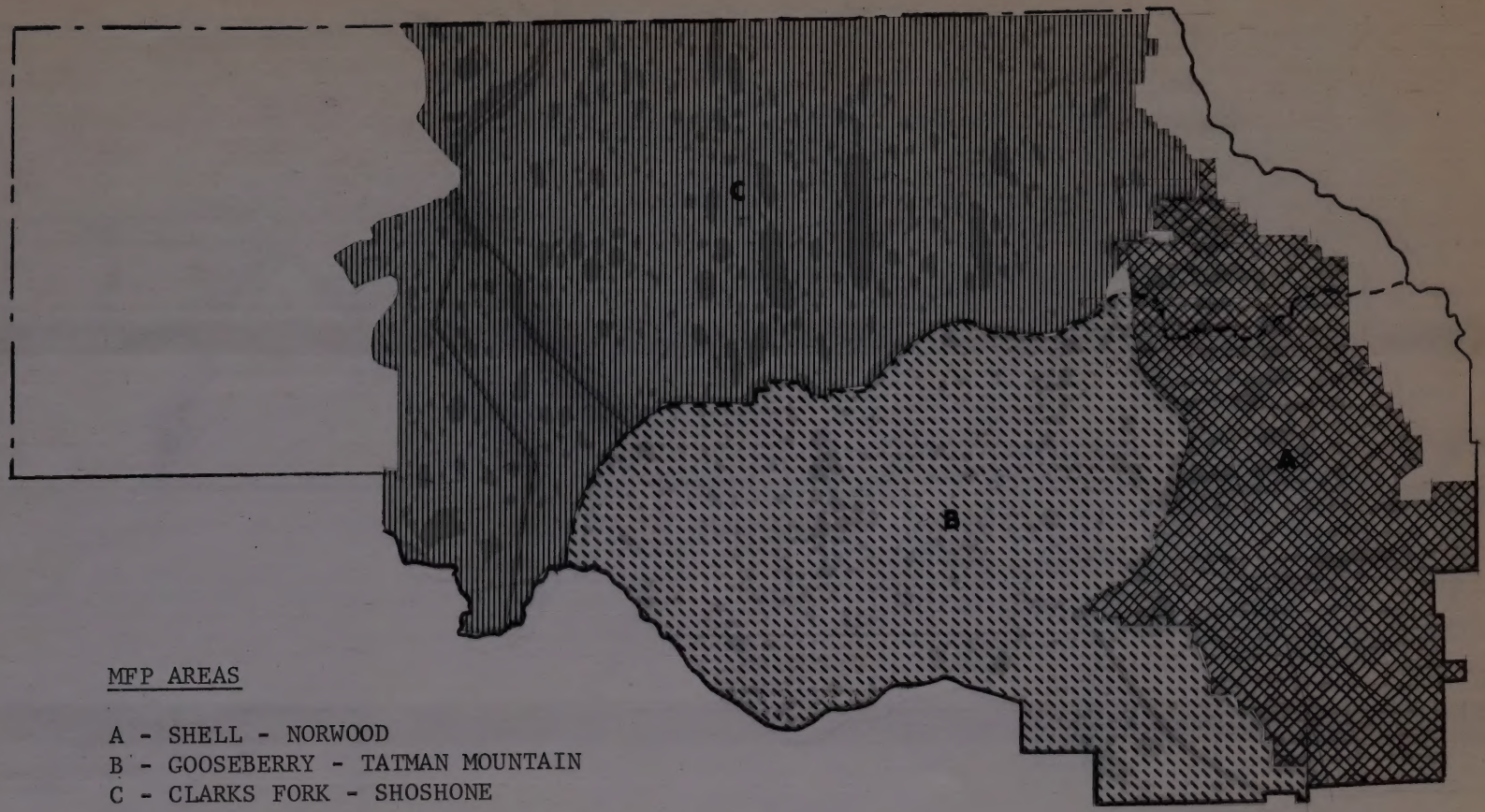

MFP AREAS

A - SHELL - NORWOOD
B - GOOSEBERRY - TATMAN MOUNTAIN
C - CLARKS FORK - SHOSHONE

MTP AREAS

A - SHELL - NORWOOD
B - GOOSEBERRY - TATMAN MOUNTAIN
C - CLARKS FORK - SHOSHONE

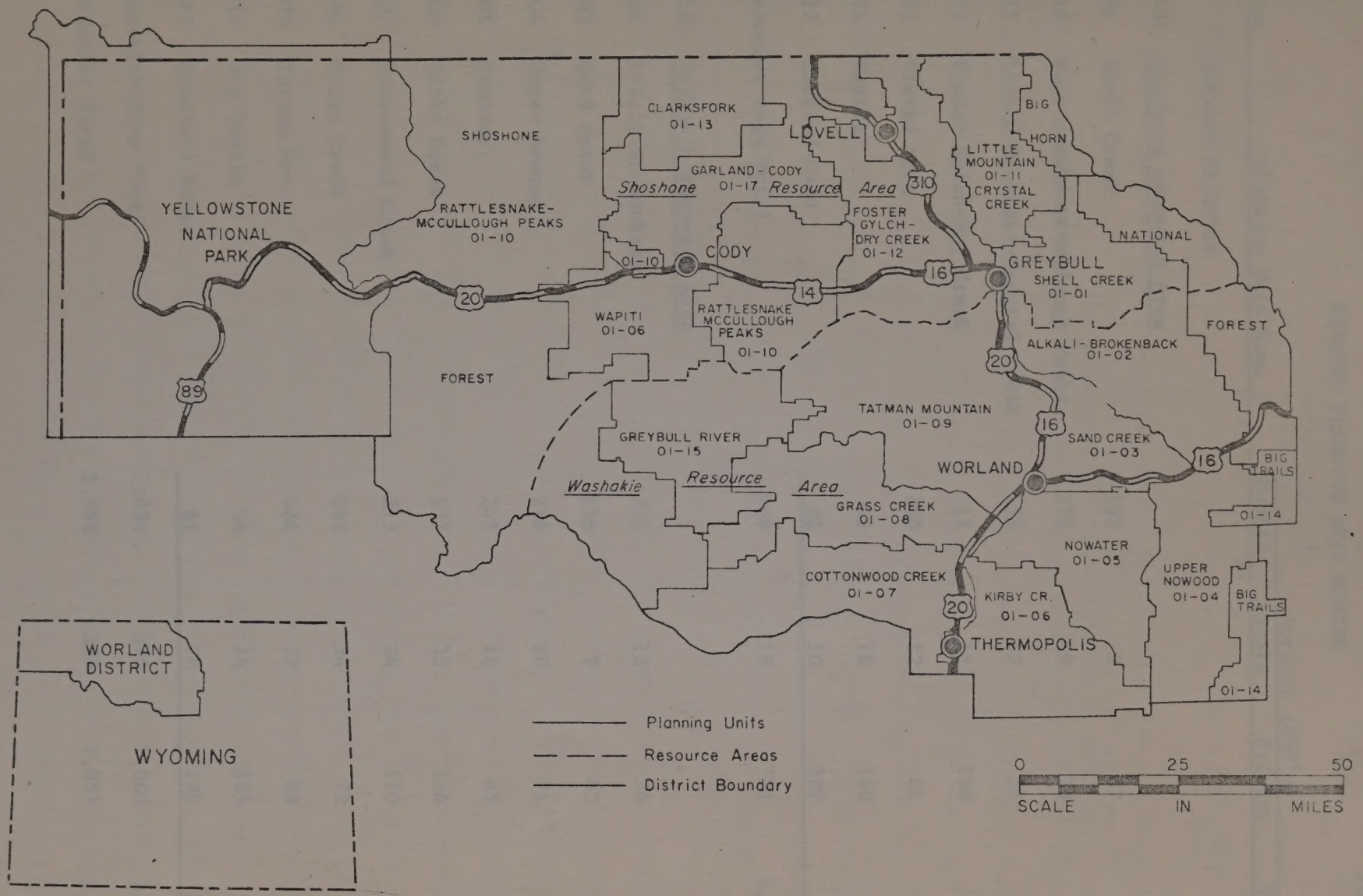

BUREAU OF LAND MANAGEMENT

WORLAND DISTRICT, WYOMING

Revised July 1974

JUNE 1974

WYOMING PLANNING UNIT ROSTER

Number	Planning Unit Name	Acreage (000's) Public	State	Private	Total
01	Worland District				
(48)	Shoshone Resource Area				
-01	Shell Creek	152	9	52	213
-10	Rattlesnake-McCullough Peaks	171	19	33	223
-11	Little Mountain-Crystal Creek	155	12	38	205
-12	Foster Gulch-Dry Creek	311	18	100	429
-13	Clarks Fork	100	12	81	193
-16	Wapiti	42	18	160	220
-17	Garland-Cody	28	30	327	385
Resource Area Total		959	118	791	1,868
(58)	Washakie Resource Area				
-02	Alkali-Brokenback	252	18	74	344
-03	Sand Creek	139	9	42	190
-04	Upper Nowood	216	28	91	335
-05	Nowater	245	16	45	306
-06	Kirby Creek	133	33	156	322
-07	Cottonwood Creek	213	24	170	407
-08	Grass Creek	242	34	72	348
-09	Tatman Mtn.	484	22	83	589
-14	Big Trails	54	16	129	199
-15	Greybull River	61	70	198	329
Resource Area Total		2,039	270	1,060	3,369
District Total		2,998	388	1,851	5,237

PLANNING SYSTEM
ROSTER

Worland
District

June 1974
Date

PU NO	Planning Unit Name	URA			MFP	
		Quality Standards			First	Quality
		Compl.	No	Yes	Generation	Standards
01-01	Shell Creek	1/71	X		4/72	No
01-02	Alkali-Brokenback	12/72	X		4/72	No
01-03	Sand Creek	6/71	X		4/72	No
01-04	Upper Nowood	4/71	X		4/72	No
01-05	Nowater	2/71	X		4/72	No
01-06	Kirby Creek	1/72	X		2/73	No
01-07	Cottonwood Creek	1/72	X		2/73	No
01-08	Grass Creek	1/72	X		2/73	No
01-09	Tatman Mountain	1/72	X		2/73	No
01-10	Rattlesnake - McCullough Peaks	4/70	X		6/73	No
01-11	Little Mountain - Crystal Creek	6/72	X		6/73	No
01-12	Foster Gulch - Dry Creek	6/72	X		6/73	No
01-13	Clarks Fork	6/69	X		6/73	No
01-14	Big Trails	4/71	X		4/72	No
01-15	Greybull River	1/72	X		2/73	No
01-16	Wapiti	6/72	X		6/73	No
01-17	Garland - Cody	6/72	X		6/73	No

	District/Planning Unit Numbers	Resource Area No.	Planning Unit Name	Resource Area Name	Coal	Oil	Gas	Oil Shale	Geothermal Steam	Uranium	Right-of-Way	N/A
Worland 01	01	48	Shell Creek	Shoshone		X	X					
	02	58	Alkali - Brokenback	Washakie	X	X	X				X	
	03	58	Sand Creek	Washakie	X	X	X				X	
	04	58	Upper Nowood	Washakie	X						X	
	05	58	Nowater	Washakie	X	X	X				X	
	06	58	Kirby Creek	Washakie	X				X		X	
	07	58	Cottonwood Creek	Washakie	X	X	X				X	
	08	58	Grass Creek	Washakie	X	X	X				X	
	09	58	Tatman Mtn.	Washakie	X						X	
	10	48	Rattlesnake-McCullough Peaks	Shoshone	X	X	X				X	
	11	48	Little Mtn.-Crystal Creek	Shoshone		X	X					
	12	48	Foster Gulch-Dry Creek	Shoshone	X	X	X				X	
	13	48	Clarks Fork	Shoshone	X	X	X				X	
	14	58	Big Trails	Washakie								X
	15	58	Greybull River	Washakie	X	X	X				X	
	16	48	Wapiti	Shoshone	X	X	X		X		X	
	17	48	Garland-Cody	Shoshone	X	X	X				X	

UNITED STATES
DEPARTMENT OF THE INTERIOR
BUREAU OF LAND MANAGEMENT

State (code) 4 9

PLANNING SYSTEM PROGRESS REPORT June 1974

District (code) 0 1

Instructions on reverse

A. PLANNING UNIT IDENTIFICATION

NAME	CODE	ACREAGE (1,000's acres)				
		PUBLIC*	STATE	PRIVATE	OTHER	TOTAL
Shell Creek	01	152	9	52		213
Shoshone RA (48)						

PROGRAMMED: URA FY 71 MFP FY 72

B. PLANNING SYSTEM COMPONENT

1. Unit Resource Analysis and Management Framework Plan Step 1	DATES ORIGINAL	DATES LATEST REVISION
(a) Steps 1 and 2 – URA	12/70	

(b) Steps 3 and 4 – URA – Step 1 – MFP	DATES					
	UNIT RESOURCE ANALYSIS				MANAGEMENT FRAMEWORK PLAN	
	STEP 3		Step 4		STEP 1	
ACTIVITIES	ORIGINAL	LATEST REVISION	ORIGINAL	LATEST REVISION	ORIGINAL	LATEST REVISION
Lands	12/70		1/71		7/71	
Minerals	12/70		1/71		7/71	
Livestock Forage	12/70		1/71		7/71	
Timber	12/70		1/71		7/71	
Wildlife	12/70		1/71		7/71	
Watershed	12/70		1/71		7/71	
Recreation	12/70		1/71		7/71	

Energy Code: O,G Quality Standards URA: No MFP: No 2. Environmental profile	DATES ORIGINAL	DATES LATEST REVISION

Shell-Nowood 3. Management Framework Plans Covers PU's 01,02,03,04,05 & 14	DATES ORIGINAL	DATES LATEST REVISION
(a) Step 2 – MFP	3/72	
(b) Step 3 – MFP	4/72	
(c) Implemented – S. D. approval when appropriate	4/72	

* Segregate withdrawn acreage using (w) prefix to acreage

UNITED STATES
DEPARTMENT OF THE INTERIOR
BUREAU OF LAND MANAGEMENT

State (code) 49

District (code) 01

PLANNING SYSTEM PROGRESS REPORT June 1974

Instructions on reverse

A. PLANNING UNIT IDENTIFICATION

NAME	CODE	ACREAGE (1,000's acres)				
		PUBLIC*	STATE	PRIVATE	OTHER	TOTAL
Alkali - Brokenback	02	252	18	74		344
Washakie RA (58)						

PROGRAMMED: URA FY 71 MFP FY 72

B. PLANNING SYSTEM COMPONENT

1. Unit Resource Analysis and Management Framework Plan Step 1	DATES ORIGINAL	DATES LATEST REVISION
(a) Steps 1 and 2 – URA	1/70	

(b) Steps 3 and 4 – URA – Step 1 – MFP	DATES					
	UNIT RESOURCE ANALYSIS				MANAGEMENT FRAMEWORK PLAN	
	STEP 3		Step 4		STEP 1	
ACTIVITIES	ORIGINAL	LATEST REVISION	ORIGINAL	LATEST REVISION	ORIGINAL	LATEST REVISION
Lands	6/70		6/70		7/71	
Minerals	6/71		6/71		7/71	
Livestock Forage	8/70		8/70		7/71	
Timber	6/70		6/70		7/71	
Wildlife	12/70		12/70		7/71	
Watershed	5/70		5/70		7/71	
Recreation	12/72		12/72		7/71	

Energy Code: C,O,G,R/W
Meet Quality Standards URA: No
MFP: No

2. Environmental profile	DATES ORIGINAL	DATES LATEST REVISION

Shell-Nowood Covers PU's: 01,02,03,04,05,&14

3. Management Framework Plans	DATES ORIGINAL	DATES LATEST REVISION
(a) Step 2 – MFP	3/72	
(b) Step 3 – MFP	4/72	
(c) Implemented – S. D. approval when appropriate	4/72	

* Segregate withdrawn acreage using (w) prefix to acreage

Form 1600–13 (October 1972)

UNITED STATES
DEPARTMENT OF THE INTERIOR
BUREAU OF LAND MANAGEMENT

State (code) 4_9

District (code) 0 1

PLANNING SYSTEM PROGRESS REPORT June 1974

Instructions on reverse

A. PLANNING UNIT IDENTIFICATION

NAME	CODE	ACREAGE (1,000's acres)				
		PUBLIC*	STATE	PRIVATE	OTHER	TOTAL
Sand Creek	03	139	9	42		190
Washakie RA (58)						

PROGRAMMED: URA FY 71 MFP FY 72

B. PLANNING SYSTEM COMPONENT

1. Unit Resource Analysis and Management Framework Plan Step 1	DATES ORIGINAL	DATES LATEST REVISION
(a) Steps 1 and 2 – URA	1/71	

(b) Steps 3 and 4 – URA – Step 1 – MFP	DATES: UNIT RESOURCE ANALYSIS				DATES: MANAGEMENT FRAMEWORK PLAN	
	STEP 3		Step 4		STEP 1	
ACTIVITIES	ORIGINAL	LATEST REVISION	ORIGINAL	LATEST REVISION	ORIGINAL	LATEST REVISION
Lands	6/71		6/71		7/71	
Minerals	6/71		6/71		7/71	
Livestock Forage	12/70		1/71		7/71	
Timber	2/71		1/71		7/71	
Wildlife	2/71		2/71		7/71	
Watershed	2/71		2/71		7/71	
Recreation	2/71		2/71		7/71	

Energy Codes: C,O,G,R/W
Meets Quality Standards: URA: No
MFP: No

2. Environmental profile	DATES ORIGINAL	DATES LATEST REVISION

Shell-Nowood

3. Management Framework Plans Covers PU's 01,02,03,04,05,&14	DATES ORIGINAL	DATES LATEST REVISION
(a) Step 2 – MFP	3/72	
(b) Step 3 – MFP	4/72	
(c) Implemented – S. D. approval when appropriate	4/72	

* Segregate withdrawn acreage using (w) prefix to acreage

Form 1600–13 (October 1972)

UNITED STATES
DEPARTMENT OF THE INTERIOR
BUREAU OF LAND MANAGEMENT

State (code) 49

PLANNING SYSTEM PROGRESS REPORT June 1974

District (code) 01

Instructions on reverse

A. PLANNING UNIT IDENTIFICATION

NAME	CODE	ACREAGE (1,000's acres)				
		PUBLIC*	STATE	PRIVATE	OTHER	TOTAL
Upper Nowood	04	216	28	91		335
Washakie RA (58)						

PROGRAMMED: URA FY 71 MFP FY 72

B. PLANNING SYSTEM COMPONENT

	DATES	
1. Unit Resource Analysis and Management Framework Plan Step 1	ORIGINAL	LATEST REVISION
(a) Steps 1 and 2 – URA	1/70	

(b) Steps 3 and 4 – URA – Step 1 – MFP	DATES					
	UNIT RESOURCE ANALYSIS				MANAGEMENT FRAMEWORK PLAN	
	STEP 3		Step 4		STEP 1	
ACTIVITIES	ORIGINAL	LATEST REVISION	ORIGINAL	LATEST REVISION	ORIGINAL	LATEST REVISION
Lands	12/70		4/71		7/71	
Minerals	12/70		4/71		7/71	
Livestock Forage	11/70		4/71		7/71	
Timber	12/70		4/71		7/71	
Wildlife	12/70		4/71		7/71	
Watershed	12/70		4/71		7/71	
Recreation	12/70		4/71		7/71	

Energy Codes: C, R/W Meets Quality Standards: URA: No MFP: No	DATES	
	ORIGINAL	LATEST REVISION
2. Environmental profile		

Shell-Nowood	DATES	
3. Management Framework Plans Covers PU's 01,02,03,04,05 & 14	ORIGINAL	LATEST REVISION
(a) Step 2 – MFP	3/72	
(b) Step 3 – MFP	4/72	
(c) Implemented – S. D. approval when appropriate	4/72	

* Segregate withdrawn acreage using (w) prefix to acreage

Form 1600–13 (October 1972)

UNITED STATES
DEPARTMENT OF THE INTERIOR
BUREAU OF LAND MANAGEMENT

State (code) 49

PLANNING SYSTEM PROGRESS REPORT June 1974

District (code) 01

Instructions on reverse

A. PLANNING UNIT IDENTIFICATION

NAME	CODE	ACREAGE (1,000's acres)				
		PUBLIC*	STATE	PRIVATE	OTHER	TOTAL
Nowater	05	245	16	45		306
Washakie RA (58)						

PROGRAMMED: URA FY 71 MFP FY 72

B. PLANNING SYSTEM COMPONENT

1. Unit Resource Analysis and Management Framework Plan Step 1	DATES ORIGINAL	DATES LATEST REVISION
(a) Steps 1 and 2 – URA	1/71	

(b) Steps 3 and 4 – URA – Step 1 – MFP

ACTIVITIES	UNIT RESOURCE ANALYSIS STEP 3 ORIGINAL	UNIT RESOURCE ANALYSIS STEP 3 LATEST REVISION	UNIT RESOURCE ANALYSIS Step 4 ORIGINAL	UNIT RESOURCE ANALYSIS Step 4 LATEST REVISION	MANAGEMENT FRAMEWORK PLAN STEP 1 ORIGINAL	MANAGEMENT FRAMEWORK PLAN STEP 1 LATEST REVISION
Lands	6/71		6/71		7/71	
Minerals	6/71		6/71		7/71	
Livestock Forage	12/70		1/71		7/71	
Timber	2/71		1/71		7/71	
Wildlife	2/71		2/71		7/71	
Watershed	2/71		2/71		7/71	
Recreation	2/71		2/71		7/71	

Energy Codes: C,O,G, R/W
Meets Quality Standards: URA: No
MFP: No

2. Environmental profile	DATES ORIGINAL	DATES LATEST REVISION

Shell-Nowood

3. Management Framework Plans Covers PU's 01,02,03,04,05 & 14	DATES ORIGINAL	DATES LATEST REVISION
(a) Step 2 – MFP	3/72	
(b) Step 3 – MFP	4/72	
(c) Implemented – S. D. approval when appropriate	4/72	

* Segregate withdrawn acreage using (w) prefix to acreage

UNITED STATES
DEPARTMENT OF THE INTERIOR
BUREAU OF LAND MANAGEMENT

PLANNING SYSTEM PROGRESS REPORT June 1974

Instructions on reverse

State (code): 49

District (code): 01

A. PLANNING UNIT IDENTIFICATION

NAME	CODE	ACREAGE (1,000's acres)				
		PUBLIC*	STATE	PRIVATE	OTHER	TOTAL
Kirby Creek	06	133	33	156		322
Washakie RA (58)						

PROGRAMMED: URA FY 71 MFP FY 72

B. PLANNING SYSTEM COMPONENT

1. Unit Resource Analysis and Management Framework Plan Step 1	DATES ORIGINAL	DATES LATEST REVISION
(a) Steps 1 and 2 – URA	1/72	

(b) Steps 3 and 4 – URA – Step 1 – MFP	DATES					
	UNIT RESOURCE ANALYSIS				MANAGEMENT FRAMEWORK PLAN	
	STEP 3		Step 4		STEP 1	
ACTIVITIES	ORIGINAL	LATEST REVISION	ORIGINAL	LATEST REVISION	ORIGINAL	LATEST REVISION
Lands	1/72		1/72		1/72	
Minerals	1/72		1/72		1/72	
Livestock Forage	1/72		1/72		1/72	
Timber	1/72		1/72		1/72	
Wildlife	1/72		1/72		1/72	
Watershed	1/72		1/72		1/72	
Recreation	1/72		1/72		1/72	

Energy Code: C, GS, R/W
Quality Standards URA: No
MFP: No

2. Environmental profile	DATES ORIGINAL	DATES LATEST REVISION

3. Management Framework Plans: Cooseberry - Tatman Mountain Covers PU's 06,07,08,09 & 15	DATES ORIGINAL	DATES LATEST REVISION
(a) Step 2 – MFP	12/72	
(b) Step 3 – MFP	2/73	
(c) Implemented – S. D. approval when appropriate	2/73	

* Segregate withdrawn acreage using (w) prefix to acreage

UNITED STATES
DEPARTMENT OF THE INTERIOR
BUREAU OF LAND MANAGEMENT

State (code) 49

District (code) 01

PLANNING SYSTEM PROGRESS REPORT June 1974

Instructions on reverse

A. PLANNING UNIT IDENTIFICATION

NAME	CODE	ACREAGE (1,000's acres)				
		PUBLIC*	STATE	PRIVATE	OTHER	TOTAL
Cottonwood Creek	07	213	24	170		407
Washakie RA (58)						

PROGRAMMED: URA FY 71 MFP FY 72

B. PLANNING SYSTEM COMPONENT

1. Unit Resource Analysis and Management Framework Plan Step 1	DATES ORIGINAL	DATES LATEST REVISION
(a) Steps 1 and 2 – URA	3/71	

(b) Steps 3 and 4 – URA – Step 1 – MFP	DATES					
	UNIT RESOURCE ANALYSIS				MANAGEMENT FRAMEWORK PLAN	
	STEP 3		Step 4		STEP 1	
ACTIVITIES	ORIGINAL	LATEST REVISION	ORIGINAL	LATEST REVISION	ORIGINAL	LATEST REVISION
Lands	1/72		1/72		1/72	
Minerals	1/72		1/72		1/72	
Livestock Forage	3/71		3/71		1/72	
Timber	3/71		3/71		1/72	
Wildlife	1/72		1/72		1/72	
Watershed	3/71		3/71		1/72	
Recreation	3/71		3/71		1/72	

Energy Code: C,O,G,R/W
Quality Standards: URA: No
MFP: No

2. Environmental profile	DATES ORIGINAL	DATES LATEST REVISION

Gooseberry - Tatman Mountain

3. Management Framework Plans Covers PU's 06,07,08,09 & 15	DATES ORIGINAL	DATES LATEST REVISION
(a) Step 2 – MFP	12/72	
(b) Step 3 – MFP	2/73	
(c) Implemented – S. D. approval when appropriate	2/73	

* Segregate withdrawn acreage using (w) prefix to acreage

UNITED STATES
DEPARTMENT OF THE INTERIOR
BUREAU OF LAND MANAGEMENT

PLANNING SYSTEM PROGRESS REPORT

June 1974

Instructions on reverse

State *(code)* 49

District *(code)* 01

A. PLANNING UNIT IDENTIFICATION

NAME	CODE	ACREAGE *(1,000's acres)*				
		PUBLIC*	STATE	PRIVATE	OTHER	TOTAL
Grass Creek	08	242	34	72	- -	348
Washakie RA (58)						

PROGRAMMED: URA FY 70 MFP FY 72

B. PLANNING SYSTEM COMPONENT

1. Unit Resource Analysis and Management Framework Plan Step 1	DATES ORIGINAL	DATES LATEST REVISION
(a) Steps 1 and 2 – URA	6/70	- -

(b) Steps 3 and 4 – URA – Step 1 – MFP

ACTIVITIES	UNIT RESOURCE ANALYSIS STEP 3 ORIGINAL	UNIT RESOURCE ANALYSIS STEP 3 LATEST REVISION	UNIT RESOURCE ANALYSIS Step 4 ORIGINAL	UNIT RESOURCE ANALYSIS Step 4 LATEST REVISION	MANAGEMENT FRAMEWORK PLAN STEP 1 ORIGINAL	MANAGEMENT FRAMEWORK PLAN STEP 1 LATEST REVISION
Lands	6/70		6/70		1/72	
Minerals	1/72		1/72		1/72	
Livestock Forage	6/70		6/70		1/72	
Timber	6/70		6/70		1/72	
Wildlife	6/70		6/70		1/72	
Watershed	6/70		6/70		1/72	
Recreation	6/70		6/70		1/72	

Energy Code: C,O,G,R/W
Quality Standards: URA: No
MFP: No

2. Environmental profile	DATES ORIGINAL	DATES LATEST REVISION

Gooseberry - Tatman Mountain

3. Management Framework Plans Covers PU's 06,07,08,09 & 15	DATES ORIGINAL	DATES LATEST REVISION
(a) Step 2 – MFP	12/72	
(b) Step 3 – MFP	2/73	
(c) Implemented – S. D. approval when appropriate	2/73	

* *Segregate withdrawn acreage using (w) prefix to acreage*

Form 1600–13 (October 1972)

UNITED STATES
DEPARTMENT OF THE INTERIOR
BUREAU OF LAND MANAGEMENT

PLANNING SYSTEM PROGRESS REPORT

June 1974

Instructions on reverse

State *(code)* 49

District *(code)* 01

A. PLANNING UNIT IDENTIFICATION

NAME	CODE	ACREAGE *(1,000's acres)*				
		PUBLIC*	STATE	PRIVATE	OTHER	TOTAL
Tatman Mountain	09	484	22	83	--	589
Washakie RA (58)						

PROGRAMMED: URA FY 67 MFP FY 72

B. PLANNING SYSTEM COMPONENT

1. Unit Resource Analysis and Management Framework Plan Step 1	DATES ORIGINAL	DATES LATEST REVISION
(a) Steps 1 and 2 – URA	1968	- -

(b) Steps 3 and 4 – URA – Step 1 – MFP	DATES					
	UNIT RESOURCE ANALYSIS				MANAGEMENT FRAMEWORK PLAN	
	STEP 3		Step 4		STEP 1	
ACTIVITIES	ORIGINAL	LATEST REVISION	ORIGINAL	LATEST REVISION	ORIGINAL	LATEST REVISION
Lands	1968	-	1968	-	1/72	-
Minerals	1/72	-	1/72	-	1/72	-
Livestock Forage	1968	-	1968	-	1/72	-
Timber	1968	-	1968	-	1/72	-
Wildlife	1968	-	1968	-	1/72	-
Watershed	1968	-	1968	-	1/72	-
Recreation	1968	-	1968	-	1/72	-

Energy Code: C,R/W Quality Standards: URA: No MFP: No	DATES ORIGINAL	DATES LATEST REVISION
2. Environmental profile		

Gooseberry - Tatman Mountain 3. Management Framework Plans Covers PU's 06,07,08,09 & 15	DATES ORIGINAL	DATES LATEST REVISION
(a) Step 2 – MFP	12/72	
(b) Step 3 – MFP	2/73	
(c) Implemented – S. D. approval when appropriate	2/73	

* *Segregate withdrawn acreage using (w) prefix to acreage*

UNITED STATES
DEPARTMENT OF THE INTERIOR
BUREAU OF LAND MANAGEMENT

State (code) 4 9

PLANNING SYSTEM PROGRESS REPORT June 1974

Instructions on reverse

District (code) 0 1

A. PLANNING UNIT IDENTIFICATION

NAME	CODE	ACREAGE (1,000's acres)				
		PUBLIC *	STATE	PRIVATE	OTHER	TOTAL
Rattlesnake - McCullough Peaks	10	171	19	33		223
Shoshone RA (48)						

PROGRAMMED: URA FY 70 MFP FY 73

B. PLANNING SYSTEM COMPONENT

1. Unit Resource Analysis and Management Framework Plan Step 1	DATES	
	ORIGINAL	LATEST REVISION
(a) Steps 1 and 2 – URA	3/67	

(b) Steps 3 and 4 – URA – Step 1 – MFP

ACTIVITIES	DATES: UNIT RESOURCE ANALYSIS STEP 3 ORIGINAL	STEP 3 LATEST REVISION	STEP 4 ORIGINAL	STEP 4 LATEST REVISION	MANAGEMENT FRAMEWORK PLAN STEP 1 ORIGINAL	STEP 1 LATEST REVISION
Lands	1/70	6/72	1/70	6/72	3/73	
Minerals	2/69	6/72	2/69	6/72	3/73	
Livestock Forage	12/67	6/72	12/67	6/72	3/73	
Timber	3/67	12/69	3/67	12/69	3/73	
Wildlife	12/67	4/70	12/67	4/70	3/73	
Watershed	2/67	6/72	2/67	6/72	3/73	
Recreation	3/67	4/70	3/67	4/70	3/73	

Energy Code: C,O,G,R/W
Quality Standards: URA: No
MFP: No

2. Environmental profile	DATES	
	ORIGINAL	LATEST REVISION

Clarks Fork - Shoshone

3. Management Framework Plans Covers PU's 10,11,12,13,16 & 17	DATES	
	ORIGINAL	LATEST REVISION
(a) Step 2 – MFP	5/73	
(b) Step 3 – MFP	6/73	
(c) Implemented – S. D. approval when appropriate	6/73	

* *Segregate withdrawn acreage using (w) prefix to acreage*

UNITED STATES
DEPARTMENT OF THE INTERIOR
BUREAU OF LAND MANAGEMENT

State (code) 49

PLANNING SYSTEM PROGRESS REPORT June 1974

District (code) 01

Instructions on reverse

A. PLANNING UNIT IDENTIFICATION

NAME	CODE	ACREAGE (1,000's acres)				
		PUBLIC*	STATE	PRIVATE	OTHER	TOTAL
Little Mountain-Crystal Creek	11	155	12	38		205
Shoshone RA (48)						

PROGRAMMED: URA FY 72 MFP FY 73

B. PLANNING SYSTEM COMPONENT

1. Unit Resource Analysis and Management Framework Plan Step 1	DATES ORIGINAL	DATES LATEST REVISION
(a) Steps 1 and 2 – URA	2/71	

(b) Steps 3 and 4 – URA – Step 1 – MFP

ACTIVITIES	UNIT RESOURCE ANALYSIS STEP 3 ORIGINAL	UNIT RESOURCE ANALYSIS STEP 3 LATEST REVISION	UNIT RESOURCE ANALYSIS Step 4 ORIGINAL	UNIT RESOURCE ANALYSIS Step 4 LATEST REVISION	MANAGEMENT FRAMEWORK PLAN STEP 1 ORIGINAL	MANAGEMENT FRAMEWORK PLAN STEP 1 LATEST REVISION
Lands	6/72		6/72		3/73	
Minerals	6/72		6/72		3/73	
Livestock Forage	8/71		8/71		3/73	
Timber	1/71		1/71		3/73	
Wildlife	5/72		5/72		5/72	
Watershed	2/71		2/71		2/71	
Recreation	1/72		1/71		3/73	

Energy Code: O,G
Meets Quality Standards: URA: No
MFP: No

2. Environmental profile	DATES ORIGINAL	DATES LATEST REVISION

Clarks Fork - Shoshone

3. Management Framework Plans Covers PU's 10, 11, 12, 13, 16 & 17	DATES ORIGINAL	DATES LATEST REVISION
(a) Step 2 – MFP	5/73	
(b) Step 3 – MFP	6/73	
(c) Implemented – S. D. approval when appropriate	6/73	

* *Segregate withdrawn acreage using (w) prefix to acreage*

UNITED STATES
DEPARTMENT OF THE INTERIOR
BUREAU OF LAND MANAGEMENT

State *(code)* 4_9

PLANNING SYSTEM PROGRESS REPORT June 1974

District *(code)* 0 1_

Instructions on reverse

A. PLANNING UNIT IDENTIFICATION

NAME	CODE	ACREAGE *(1,000's acres)*				
		PUBLIC*	STATE	PRIVATE	OTHER	TOTAL
Foster Gulch - Dry Creek	12	311	18	100		429
Shoshone RA (48)						

PROGRAMMED: URA FY 72 MFP FY 73

B. PLANNING SYSTEM COMPONENT

	DATES	
1. Unit Resource Analysis and Management Framework Plan Step 1	ORIGINAL	LATEST REVISION
(a) Steps 1 and 2 – URA	8/71	

(b) Steps 3 and 4 – URA – Step 1 – MFP	DATES					
	UNIT RESOURCE ANALYSIS				MANAGEMENT FRAMEWORK PLAN	
	STEP 3		Step 4		STEP 1	
ACTIVITIES	ORIGINAL	LATEST REVISION	ORIGINAL	LATEST REVISION	ORIGINAL	LATEST REVISION
Lands	6/72		6/72		3/73	
Minerals	6/72		6/72		3/73	
Livestock Forage	3/72		3/72		3/73	
Timber	2/72		2/72		3/73	
Wildlife	6/72		6/72		3/73	
Watershed	3/72		3/72		3/73	
Recreation	2/72		2/72		3/73	

Energy Code: C,O,G,R/W
Meets Quality Standards: URA: No
MFP: No

2. Environmental profile	DATES ORIGINAL	DATES LATEST REVISION

Clarks Fork - Shoshone 3. Management Framework Plans Covers PU's 10,11,12,13,16, & 17	DATES ORIGINAL	DATES LATEST REVISION
(a) Step 2 – MFP	5/73	
(b) Step 3 – MFP	6/73	
(c) Implemented – S. D. approval when appropriate	6/73	

* *Segregate withdrawn acreage using (w) prefix to acreage*

Form 1600–13 (October 1972)

UNITED STATES
DEPARTMENT OF THE INTERIOR
BUREAU OF LAND MANAGEMENT

State *(code)* 49

PLANNING SYSTEM PROGRESS REPORT June 1974

District *(code)* 01

Instructions on reverse

A. PLANNING UNIT IDENTIFICATION

NAME	CODE	ACREAGE *(1,000's acres)*				
		PUBLIC*	STATE	PRIVATE	OTHER	TOTAL
Clarks Fork	13	100	12	81		193
Shoshone RA (48)						

PROGRAMMED: URA FY 69 MFP FY 73

B. PLANNING SYSTEM COMPONENT

	DATES	
1. Unit Resource Analysis and Management Framework Plan Step 1	ORIGINAL	LATEST REVISION
(a) Steps 1 and 2 – URA	5/69	3/72

(b) Steps 3 and 4 – URA – Step 1 – MFP

ACTIVITIES	UNIT RESOURCE ANALYSIS STEP 3 ORIGINAL	UNIT RESOURCE ANALYSIS STEP 3 LATEST REVISION	UNIT RESOURCE ANALYSIS Step 4 ORIGINAL	UNIT RESOURCE ANALYSIS Step 4 LATEST REVISION	MANAGEMENT FRAMEWORK PLAN STEP 1 ORIGINAL	MANAGEMENT FRAMEWORK PLAN STEP 1 LATEST REVISION
Lands	6/69	6/72	6/69	6/72	3/73	
Minerals	6/72		6/72		3/73	
Livestock Forage	2/69	6/72	2/69	6/72	3/73	
Timber	5/69		5/69		3/73	
Wildlife	5/69		5/69		3/73	
Watershed	2/67	6/72	2/67	6/72	3/73	
Recreation	5/69	2/72	5/69	2/72	3/73	

Energy Code: C,O,G,R/W
Meets Quality Standards: URA: No
MFP: No

	DATES	
2. Environmental profile	ORIGINAL	LATEST REVISION

Clarks Fork - Shoshone

	DATES	
3. Management Framework Plans Covers PU's 10,11,12,16 & 17	ORIGINAL	LATEST REVISION
(a) Step 2 – MFP	5/73	
(b) Step 3 – MFP	6/73	
(c) Implemented – S. D. approval when appropriate	6/73	

* *Segregate withdrawn acreage using (w) prefix to acreage*

Form 1600–13 (October 1972)

UNITED STATES
DEPARTMENT OF THE INTERIOR
BUREAU OF LAND MANAGEMENT

State (code) 4 9

PLANNING SYSTEM PROGRESS REPORT June 1974

District (code) 0 1

Instructions on reverse

A. PLANNING UNIT IDENTIFICATION

NAME	CODE	ACREAGE (1,000's acres)				
		PUBLIC*	STATE	PRIVATE	OTHER	TOTAL
Big Trails	14	54	16	129		199
Washakie RA (58)						

PROGRAMMED: URA FY 71 MFP FY 72

B. PLANNING SYSTEM COMPONENT

1. Unit Resource Analysis and Management Framework Plan Step 1	DATES ORIGINAL	DATES LATEST REVISION
(a) Steps 1 and 2 – URA	1/70	

(b) Steps 3 and 4 – URA – Step 1 – MFP	DATES					
	UNIT RESOURCE ANALYSIS				MANAGEMENT FRAMEWORK PLAN	
	STEP 3		Step 4		STEP 1	
ACTIVITIES	ORIGINAL	LATEST REVISION	ORIGINAL	LATEST REVISION	ORIGINAL	LATEST REVISION
Lands	12/70		4/71		7/71	
Minerals	12/70		4/71		7/71	
Livestock Forage	11/70		4/71		7/71	
Timber	12/70		4/71		7/71	
Wildlife	12/70		4/71		7/71	
Watershed	12/70		4/71		7/71	
Recreation	12/70		4/71		7/71	

Energy Codes: N/A
Meets Quality Standards: URA: No
MFP: No

2. Environmental profile	DATES ORIGINAL	DATES LATEST REVISION

Shell - Nowood

3. Management Framework Plans Covers PU's 01,02,03,04,05 & 14	DATES ORIGINAL	DATES LATEST REVISION
(a) Step 2 – MFP	3/72	
(b) Step 3 – MFP	4/72	
(c) Implemented – S. D. approval when appropriate	4/72	

* Segregate withdrawn acreage using (w) prefix to acreage

Form 1600–13 (October 1972)

UNITED STATES
DEPARTMENT OF THE INTERIOR
BUREAU OF LAND MANAGEMENT

State (code) 49

PLANNING SYSTEM PROGRESS REPORT

June 1974

District (code) 01

Instructions on reverse

A. PLANNING UNIT IDENTIFICATION

NAME	CODE	ACREAGE (1,000's acres)				
		PUBLIC *	STATE	PRIVATE	OTHER	TOTAL
Greybull River	15	61	70	198		329
Washakie RA (58)						

PROGRAMMED: URA FY 72 MFP FY 72

B. PLANNING SYSTEM COMPONENT

	DATES	
1. Unit Resource Analysis and Management Framework Plan Step 1	ORIGINAL	LATEST REVISION
(a) Steps 1 and 2 – URA	1/72	

(b) Steps 3 and 4 – URA – Step 1 – MFP

ACTIVITIES	UNIT RESOURCE ANALYSIS STEP 3 ORIGINAL	UNIT RESOURCE ANALYSIS STEP 3 LATEST REVISION	UNIT RESOURCE ANALYSIS Step 4 ORIGINAL	UNIT RESOURCE ANALYSIS Step 4 LATEST REVISION	MANAGEMENT FRAMEWORK PLAN STEP 1 ORIGINAL	MANAGEMENT FRAMEWORK PLAN STEP 1 LATEST REVISION
Lands	1/72		1/72		1/72	
Minerals	1/72		1/72		1/72	
Livestock Forage	1/72		1/72		1/72	
Timber	1/72		1/72		1/72	
Wildlife	1/72		1/72		1/72	
Watershed	1/72		1/72		1/72	
Recreation	1/72		1/72		1/72	

Energy Code: C,O,G,R/W
Meets Quality Standards: URA: No
MFP: No

	DATES	
2. Environmental profile	ORIGINAL	LATEST REVISION

Gooseberry - Tatman Mountain

	DATES	
3. Management Framework Plans Covers PU's 06,07,08,09,&15	ORIGINAL	LATEST REVISION
(a) Step 2 – MFP	12/72	
(b) Step 3 – MFP	2/73	
(c) Implemented – S. D. approval when appropriate	2/73	

* Segregate withdrawn acreage using (w) prefix to acreage

UNITED STATES
DEPARTMENT OF THE INTERIOR
BUREAU OF LAND MANAGEMENT

PLANNING SYSTEM PROGRESS REPORT

June 1974

Instructions on reverse

State (code) 49

District (code) 01

A. PLANNING UNIT IDENTIFICATION

NAME	CODE	ACREAGE (1,000's acres)				
		PUBLIC*	STATE	PRIVATE	OTHER	TOTAL
Wapiti	16	42	18	160		220
Shoshone RA (48)						

PROGRAMMED: URA FY 72 MFP FY 73

B. PLANNING SYSTEM COMPONENT

1. Unit Resource Analysis and Management Framework Plan Step 1	DATES	
	ORIGINAL	LATEST REVISION
(a) Steps 1 and 2 – URA	2/72	

(b) Steps 3 and 4 – URA – Step 1 – MFP	DATES					
	UNIT RESOURCE ANALYSIS				MANAGEMENT FRAMEWORK PLAN	
	STEP 3		Step 4		STEP 1	
ACTIVITIES	ORIGINAL	LATEST REVISION	ORIGINAL	LATEST REVISION	ORIGINAL	LATEST REVISION
Lands	6/72		6/72		3/73	
Minerals	6/72		6/72		3/73	
Livestock Forage	4/72		4/72		3/73	
Timber	6/72		6/72		3/73	
Wildlife	6/72		6/72		3/73	
Watershed	4/72		4/72		3/73	
Recreation	2/72		2/72		3/73	

Energy Code: C,O,G,GS,R/W
Meets Quality Standards: URA: No
MFP: No

2. Environmental profile	DATES	
	ORIGINAL	LATEST REVISION

3. Management Framework Plans Clarks Fork -Shoshone Covers PU's 10,11,12,13,16,17	DATES	
	ORIGINAL	LATEST REVISION
(a) Step 2 – MFP	5/73	
(b) Step 3 – MFP	6/73	
(c) Implemented – S. D. approval when appropriate	6/73	

* Segregate withdrawn acreage using (w) prefix to acreage

UNITED STATES
DEPARTMENT OF THE INTERIOR
BUREAU OF LAND MANAGEMENT

State *(code)* 49

PLANNING SYSTEM PROGRESS REPORT June 1974

District *(code)* 01

Instructions on reverse

A. PLANNING UNIT IDENTIFICATION

NAME	CODE	ACREAGE *(1,000's acres)*				
		PUBLIC*	STATE	PRIVATE	OTHER	TOTAL
Garland - Cody	17	28	30	327		385
Shoshone RA (48)						

PROGRAMMED: URA FY 72 MFP FY 73

B. PLANNING SYSTEM COMPONENT

	DATES	
1. Unit Resource Analysis and Management Framework Plan Step 1	ORIGINAL	LATEST REVISION
(a) Steps 1 and 2 – URA	1/72	

(b) Steps 3 and 4 – URA – Step 1 – MFP

	DATES					
	UNIT RESOURCE ANALYSIS				MANAGEMENT FRAMEWORK PLAN	
	STEP 3		Step 4		STEP 1	
ACTIVITIES	ORIGINAL	LATEST REVISION	ORIGINAL	LATEST REVISION	ORIGINAL	LATEST REVISION
Lands	6/72		6/72		3/73	
Minerals	6/72		6/72		3/73	
Livestock Forage	4/72		4/72		3/73	
Timber	6/72		6/72		3/73	
Wildlife	6/72		6/72		3/73	
Watershed	4/72		4/72		3/73	
Recreation	2/72		2/72		3/73	

Energy Code: C,O,G,R/W
Meets Quality Standards: URA: No
MFP: No

	DATES	
2. Environmental profile	ORIGINAL	LATEST REVISION

Clarks Fork - Shoshone

	DATES	
3. Management Framework Plans Covers PU's 10,11,12,13,16,& 17	ORIGINAL	LATEST REVISION
(a) Step 2 – MFP	5/73	
(b) Step 3 – MFP	6/73	
(c) Implemented – S. D. approval when appropriate	6/73	

* *Segregate withdrawn acreage using (w) prefix to acreage*

UNITED STATES
DEPARTMENT OF THE INTERIOR
BUREAU OF LAND MANAGEMENT

Date (Code)
82

Distrib (Code)
03

PLANNING SYSTEM PROGRESS REPORT June 1974

Instructions on reverse

A. PLANNING UNIT IDENTIFICATION

NAME	CODE	ACREAGE (1,000's acres)				
		PUBLIC*	STATE	PRIVATE	OTHER	TOTAL
Garland - Cody	17	28	30	327		385
Shoshone RA (48)						

PROGRAMMED: URA FY 72 MFP FY 73

B. PLANNING SYSTEM COMPONENT

	DATES	
	ORIGINAL	LATEST REVISION
Unit Resource Analysis and Management Framework Plan Step 1		
(a) Steps 1 and 2 – URA	1/72	

(b) Steps 1 and 4 – URA – Step 1 – MFP	DATES					
	UNIT RESOURCE ANALYSIS				MANAGEMENT FRAMEWORK PLAN	
	STEP 1		Step 4		STEP 1	
ACTIVITIES	ORIGINAL	LATEST REVISION	ORIGINAL	LATEST REVISION	ORIGINAL	LATEST REVISION
Lands	6/72		6/72		3/73	
Minerals	6/72		6/72		3/73	
Livestock Forage	4/72		4/72		3/73	
Timber	6/72		6/72		3/73	
Wildlife	6/72		6/72		3/73	
Watershed	4/72		4/72		3/73	
Recreation	2/72		2/72		3/73	

Energy Code: C,O,C,R/W
Meets Quality Standards: URA: No
MFP: No

	DATES	
	ORIGINAL	LATEST REVISION
Environmental profile		

'Clarks Fork - Shoshone
Management Framework Plans Covers PU's 10,11,12,13,16,& 17

	DATES	
	ORIGINAL	LATEST REVISION
(a) Step 2 – MFP	5/73	
(b) Step 3 – MFP	6/73	
(c) Implemented – S. B. approval when appropriate	6/73	

Segregate additional acreage using fed profile to average

Form 1000-11 (October 1972)

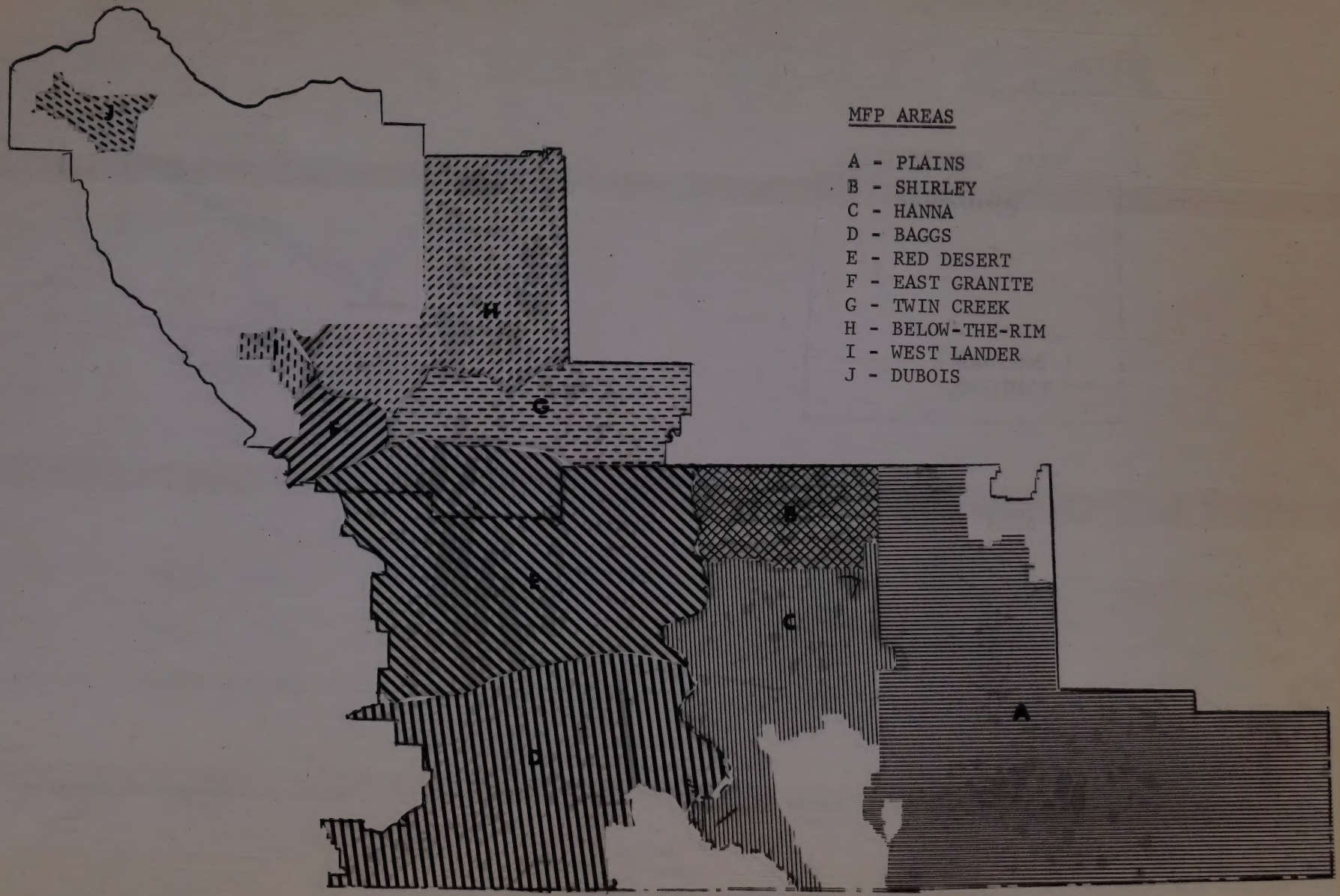
MFP AREAS
A - PLAINS
B - SHIRLEY
C - HANNA
D - BAGGS
E - RED DESERT
F - EAST GRANITE
G - TWIN CREEK
H - BELOW-THE-RIM
I - WEST LANDER
J - DUBOIS

MFP AREAS

A - PLAINS
B - SHIRLEY
C - HANNA
D - BAGGS
E - RED DESERT
F - EAST GRANITE
G - TWIN CREEK
H - BELOW-THE-RIM
I - WEST LANDER
J - DUBOIS

BUREAU OF LAND MANAGEMENT

RAWLINS DISTRICT, WYOMING

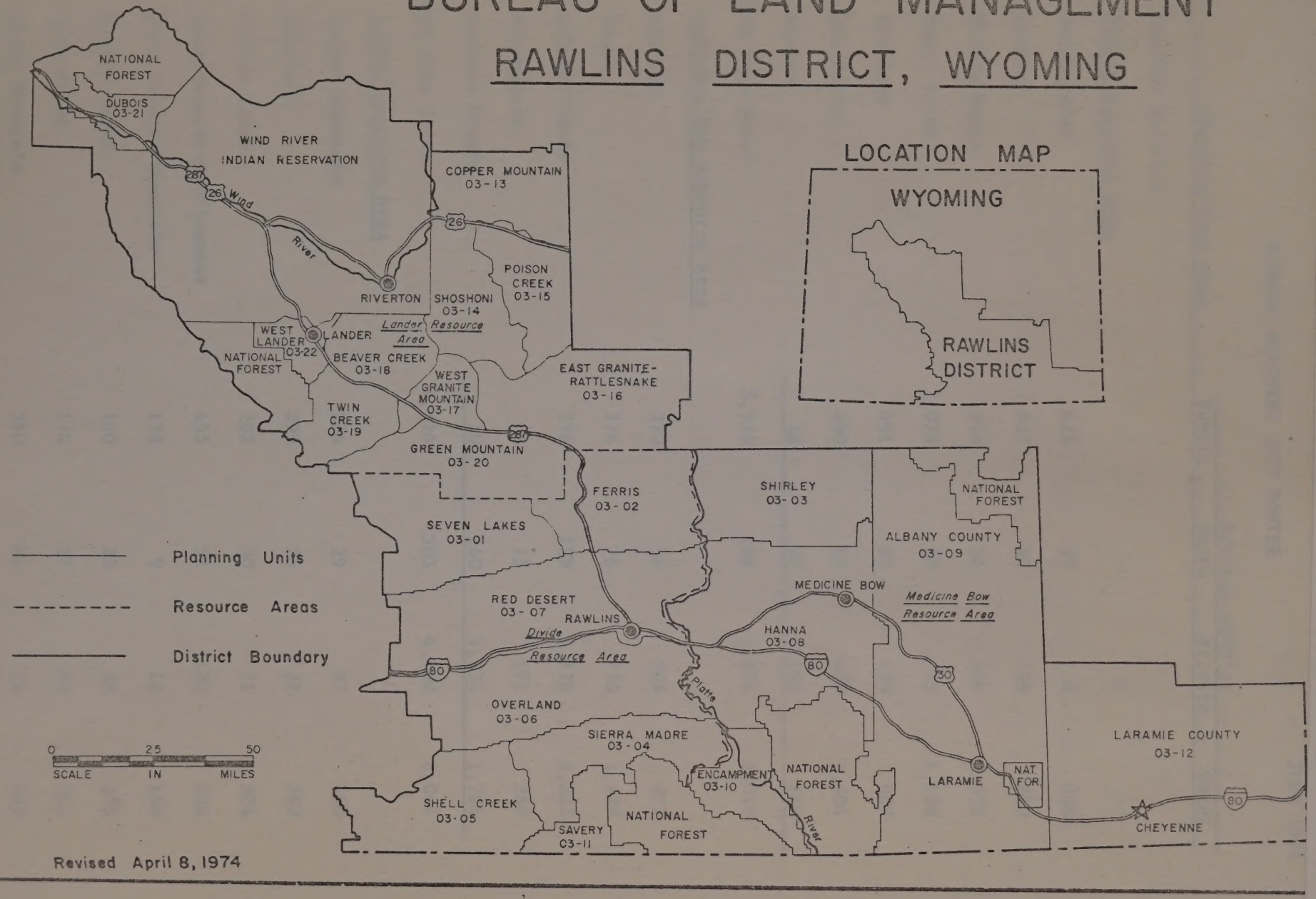

Revised April 8, 1974

WYOMING PLANNING UNIT ROSTER

Number	Planning Unit Name	Acreage (000's) Public	State	Private	Total
03	Rawlins District				
(48)	Divide Resource Area				
-01	Seven Lakes	623	29	4	656
-02	Ferris	447	44	69	560
-04	Sierra Madre	368	54	100	522
-05	Shell Creek	1,078	17	13	1,108
-06	Overland	491	22	475	988
-07	Red Desert	490	15	499	1,004
-11	Savery	38	28	114	180
Resource Area Total		3,535	209	1,274	5,018
(58)	Medicine Bow Resource Area				
-03	Shirley	370	54	203	627
-08	Hanna	376	75	776	1,227
-09	Albany County	296	199	1,726	2,221
-10	Encampment	62	15	191	268
-12	Laramie County	10	160	1,534	1,704
Resource Area Total		1,114	503	4,430	6,047
(68)	Lander Resource Area				
-13	Copper Mountain	274	29	97	400
-14	Shoshoni	299	26	27	352
-15	Poison Creek	203	30	71	304
-16	East Granite-Rattlesnake	455	51	120	626
-17	West Granite Mountain	133	9	12	154
-18	Beaver Creek	190	23	38	251
-19	Twin Creek	174	27	60	261
-20	Green Mountain	360	41	46	447

Number	Planning Unit Name	Acreage (000's) Public	State	Private	Total
Lander Resource Area - Continued					
-21	Dubois	37	18	100	155
-22	West Lander	28	15	74	117
Resource Area Total		2,153	269	645	3,067
District Total		6,802	981	6,349	14,132

PLANNING SYSTEM
ROSTER

Rawlins
District

June 1974
Date

PU NO	Planning Unit Name	URA			MFP	
		Quality Standards			First Generation	Quality Standards
		Compl.	No	Yes		
4-01	Seven Lakes		X			No
4-02	Ferris		X			No
04-03	Shirley		X			No
4-04	Sierra Madre		X			No
04-05	Shell Creek		X			No
4-06	Overland		X			No
4-07	Red Desert		X			No
04-08	Hanna		X			No
4-09	Albany County			X		Yes
04-10	Encampment			X		Yes
4-11	Savery		X			No
4-12	Laramie County			X		Yes
04-13	Copper Mountain		X			No
4-14	Shoshoni		X			No
04-15	Poison Creek		X			No
4-16	East Granite - Rattlesnake		X			No
4-17	West Granite Mountain		X			No
04-18	Beaver Creek		X			No
4-19	Twin Creek		X			No
4-20	Green Mountain		X			No
04-21	Dubois		X			No
-22	West Lander		X			No

District/Planning Unit Numbers	Resource Area No.	Planning Unit Name	Resource Area Name	Coal	Oil	Gas	Oil Shale	Geothermal Steam	Uranium	Right-of-Way	N/A
Rawlins 03 01	48	Seven Lakes	Divide	X*	X	X			X	X	
02	48	Ferris	Divide	X	X	X		X	X	X	
03	58	Shirley	Medicine Bow						X	X	
04	48	Sierra Madre	Divide	X	X	X			X	X	
05	48	Shell Creek	Divide	X	X	X	X		X	X	
06	48	Overland	Divide	X*	X	X	X			X	
07	48	Red Desert	Divide	X*	X	X				X	
08	58	Hanna	Medicine Bow	X*	X	X	X			X	
09	58	Albany County	Medicine Bow	X	X	X			X	X	
10	58	Encampment	Medicine Bow							X	X
11	48	Savery	Divide		X	X			X	X	
12	58	Laramie County	Medicine Bow		X	X			X		
13	68	Copper Mountain	Lander	X	X	X			X	X	
14	68	Shoshoni	Lander	X	X	X			X	X	
15	68	Poison Creek	Lander	X	X	X			X	X	
16	68	East Granite-Rattlesnake	Lander		X	X			X	X	
17	68	West Granite Mountain	Lander		X	X				X	
18	68	Beaver Creek	Lander	X	X	X				X	
19	68	Twin Creek	Lander		X	X				X	
20	68	Green Mountain	Lander	X	X	X		X	X	X	
21	68	Dubois	Lander		X	X		X			
22	68	West Lander	Lander		X	X		X		X	

*strippable

UNITED STATES
DEPARTMENT OF THE INTERIOR
BUREAU OF LAND MANAGEMENT

State *(code)* 49

PLANNING SYSTEM PROGRESS REPORT June 1974

District *(code)* 03

Instructions on reverse

A. PLANNING UNIT IDENTIFICATION

NAME	CODE	ACREAGE *(1,000's acres)*				
		PUBLIC *	STATE	PRIVATE	OTHER	TOTAL
Seven Lakes	01	623	29	4		656
Divide RA (48)						

PROGRAMMED: URA FY 71 MFP FY _____

B. PLANNING SYSTEM COMPONENT

1. Unit Resource Analysis and Management Framework Plan Step 1	DATES ORIGINAL	DATES LATEST REVISION
(a) Steps 1 and 2 – URA	1-71	

(b) Steps 3 and 4 – URA – Step 1 – MFP	DATES					
	UNIT RESOURCE ANALYSIS				MANAGEMENT FRAMEWORK PLAN	
	STEP 3		Step 4		STEP 1	
ACTIVITIES	ORIGINAL	LATEST REVISION	ORIGINAL	LATEST REVISION	ORIGINAL	LATEST REVISION
Lands	1/71		1/71		6/71	
Minerals	1/71		1/71		6/71	
Livestock Forage	1/71		1/71		6/71	
Timber	1/71		1/71		6/71	
Wildlife	1/71		1/71		6/71	
Watershed	1/71		1/71		6/71	
Recreation	1/71		1/71		6/71	

Energy Code: C,OG,U,R/W
Meets Quality Standards: URA: No
MFP: No

2. Environmental profile	DATES ORIGINAL	DATES LATEST REVISION

Red Desert Rock Springs

3. Management Framework Plans Covers PU's 01,02,07, 20 and 3 & 10	DATES ORIGINAL	DATES LATEST REVISION
(a) Step 2 – MFP	8/71	
(b) Step 3 – MFP	6/72	
(c) Implemented – S. D. approval when appropriate	6/72	

* *Segregate withdrawn acreage using (w) prefix to acreage*

Form 1600–13 (October 1972)

UNITED STATES
DEPARTMENT OF THE INTERIOR
BUREAU OF LAND MANAGEMENT

State (code) 49

PLANNING SYSTEM PROGRESS REPORT June 1974

District (code) 03

Instructions on reverse

A. PLANNING UNIT IDENTIFICATION

NAME	CODE	ACREAGE (1,000's acres)				
		PUBLIC*	STATE	PRIVATE	OTHER	TOTAL
Ferris	02	447	44	69		560
Divide RA (48)						

PROGRAMMED: URA FY 71 MFP FY _____

B. PLANNING SYSTEM COMPONENT

	DATES	
1. Unit Resource Analysis and Management Framework Plan Step 1	ORIGINAL	LATEST REVISION
(a) Steps 1 and 2 – URA	1-71	

(b) Steps 3 and 4 – URA – Step 1 – MFP	DATES					
	UNIT RESOURCE ANALYSIS				MANAGEMENT FRAMEWORK PLAN	
	STEP 3		Step 4		STEP 1	
ACTIVITIES	ORIGINAL	LATEST REVISION	ORIGINAL	LATEST REVISION	ORIGINAL	LATEST REVISION
Lands	1/71		1/71		6/71	
Minerals	1/71		1/71		6/71	
Livestock Forage	1/71		1/71		6/71	
Timber	1/71		1/71		6/71	
Wildlife	1/71		1/71		6/71	
Watershed	1/71		1/71		6/71	
Recreation	1/71		1/71		6/71	

Energy Code: C,O,G,GS,U, R/W
Meets Quality Standards: URA: No
MFP: No

2. Environmental profile	DATES ORIGINAL	DATES LATEST REVISION

3. Management Framework Plans Red Desert Covers PU's 01,02,07,20 and Rock Springs 03 & 10	DATES ORIGINAL	DATES LATEST REVISION
(a) Step 2 – MFP	8/71	
(b) Step 3 – MFP	6/72	
(c) Implemented – S. D. approval when appropriate	6/72	

* Segregate withdrawn acreage using (w) prefix to acreage

Form 1600–13 (October 1972)

UNITED STATES
DEPARTMENT OF THE INTERIOR
BUREAU OF LAND MANAGEMENT

PLANNING SYSTEM PROGRESS REPORT June 1974

Instructions on reverse

State *(code)* 49

District *(code)* 03

A. PLANNING UNIT IDENTIFICATION

NAME	CODE	ACREAGE *(1,000's acres)*				
		PUBLIC*	STATE	PRIVATE	OTHER	TOTAL
Shirley	03	370	54	203		627
Medicine Bow (58)						

PROGRAMMED: URA FY 70 MFP FY 71

B. PLANNING SYSTEM COMPONENT

1. Unit Resource Analysis and Management Framework Plan Step 1	DATES	
	ORIGINAL	LATEST REVISION
(a) Steps 1 and 2 – URA	1-70	

(b) Steps 3 and 4 – URA – Step 1 – MFP	DATES					
	UNIT RESOURCE ANALYSIS				MANAGEMENT FRAMEWORK PLAN	
	STEP 3		Step 4		STEP 1	
ACTIVITIES	ORIGINAL	LATEST REVISION	ORIGINAL	LATEST REVISION	ORIGINAL	LATEST REVISION
Lands	1-70		1-70		6-70	
Minerals	1-70		1-70		6-70	
Livestock Forage	1-70		1-70		6-70	
Timber	1-70	5-70	1-70	5-70	6-70	
Wildlife	1-70		1-70		6-70	
Watershed	1-70		1-70		6-70	
Recreation	1-70		1-70		6-70	

Energy Code: U, R/W
Meets Quality Standards: URA: No
MFP: No

2. Environmental profile	DATES	
	ORIGINAL	LATEST REVISION

Shirley

3. Management Framework Plans Covers PU 03 only	DATES	
	ORIGINAL	LATEST REVISION
(a) Step 2 – MFP	8-70	
(b) Step 3 – MFP	12-71	
(c) Implemented – S. D. approval when appropriate	12-71	

* *Segregate withdrawn acreage using (w) prefix to acreage*

Form 1600–13 (October 1972)

UNITED STATES
DEPARTMENT OF THE INTERIOR
BUREAU OF LAND MANAGEMENT

PLANNING SYSTEM PROGRESS REPORT

June 1974

Instructions on reverse

State *(code)* 49

District *(code)* 03

A. PLANNING UNIT IDENTIFICATION

NAME	CODE	ACREAGE *(1,000's acres)*				
		PUBLIC*	STATE	PRIVATE	OTHER	TOTAL
Sierra Madre	04	368	54	100		522
Divide RA (48)						

PROGRAMMED: URA FY 73 MFP FY _____

B. PLANNING SYSTEM COMPONENT

1. Unit Resource Analysis and Management Framework Plan Step 1	DATES ORIGINAL	DATES LATEST REVISION
(a) Steps 1 and 2 – URA	1-72	

(b) Steps 3 and 4 – URA – Step 1 – MFP

ACTIVITIES	UNIT RESOURCE ANALYSIS STEP 3 ORIGINAL	UNIT RESOURCE ANALYSIS STEP 3 LATEST REVISION	UNIT RESOURCE ANALYSIS Step 4 ORIGINAL	UNIT RESOURCE ANALYSIS Step 4 LATEST REVISION	MANAGEMENT FRAMEWORK PLAN STEP 1 ORIGINAL	MANAGEMENT FRAMEWORK PLAN STEP 1 LATEST REVISION
Lands	12-72		12-72		12-72	
Minerals	2-73		2-73		5-73	
Livestock Forage	2-73		2-73		5-73	
Timber	1-73		1-73		1-73	
Wildlife	3-73		3-73		5-73	
Watershed	2-73		2-73		5-73	
Recreation	3-73		4-73		5-73	

Energy Code: C,O,G,U,R/W
Meets Quality Standards: URA: No
MFP: No

2. Environmental profile	DATES ORIGINAL	DATES LATEST REVISION

3. Management Framework Plans Overland Trail Covers PU's 04,05,06 & 11	DATES ORIGINAL	DATES LATEST REVISION
(a) Step 2 – MFP	5/73	
(b) Step 3 – MFP	6/73	
(c) Implemented – S. D. approval when appropriate	6/73	

* *Segregate withdrawn acreage using (w) prefix to acreage*

Form 1600–13 (October 1972)

UNITED STATES
DEPARTMENT OF THE INTERIOR
BUREAU OF LAND MANAGEMENT

State (code) 49

PLANNING SYSTEM PROGRESS REPORT

June 1974

District (code) 03

Instructions on reverse

A. PLANNING UNIT IDENTIFICATION

NAME	CODE	ACREAGE (1,000's acres)				
		PUBLIC*	STATE	PRIVATE	OTHER	TOTAL
Shell Creek	05	1,078	17	13		1,108
Divide RA (48)						

PROGRAMMED: URA FY 73 MFP FY _____

B. PLANNING SYSTEM COMPONENT

	DATES	
1. Unit Resource Analysis and Management Framework Plan Step 1	ORIGINAL	LATEST REVISION
(a) Steps 1 and 2 – URA	8-67	1-72

(b) Steps 3 and 4 – URA – Step 1 – MFP

	DATES					
	UNIT RESOURCE ANALYSIS				MANAGEMENT FRAMEWORK PLAN	
	STEP 3		Step 4		STEP 1	
ACTIVITIES	ORIGINAL	LATEST REVISION	ORIGINAL	LATEST REVISION	ORIGINAL	LATEST REVISION
Lands	8-67	2-72	2-73		12-72	
Minerals	8-67	2-72	2-72		5-73	
Livestock Forage	8-67	1-72	1-72		5-73	
Timber	12-72		5-73		1-73	
Wildlife	8-67	2-72	2-72		5-73	
Watershed	8-67	2-72	2-72		5-73	
Recreation	8-67	2-72	2-72		5-73	

Energy Code: C,O,G,OS,U,R/W
Meets Quality Standards: URA: No
MFP: No

	DATES	
2. Environmental profile	ORIGINAL	LATEST REVISION

	DATES	
3. Management Framework Plans Overland Trail Covers 04,05,06 & 11	ORIGINAL	LATEST REVISION
(a) Step 2 – MFP	5/73	
(b) Step 3 – MFP	6/73	
(c) Implemented – S. D. approval when appropriate	6/73	

* *Segregate withdrawn acreage using (w) prefix to acreage*

UNITED STATES
DEPARTMENT OF THE INTERIOR
BUREAU OF LAND MANAGEMENT

PLANNING SYSTEM PROGRESS REPORT

June 1974

Instructions on reverse

State (code) 49

District (code) 03

A. PLANNING UNIT IDENTIFICATION

NAME	CODE	ACREAGE (1,000's acres)				
		PUBLIC*	STATE	PRIVATE	OTHER	TOTAL
Overland	06	491	22	475		988
Divide RA (48)						

PROGRAMMED: URA FY 73 MFP FY _____

B. PLANNING SYSTEM COMPONENT

1. Unit Resource Analysis and Management Framework Plan Step 1	DATES	
	ORIGINAL	LATEST REVISION
(a) Steps 1 and 2 – URA	1-72	1-73

(b) Steps 3 and 4 – URA – Step 1 – MFP

ACTIVITIES	UNIT RESOURCE ANALYSIS				MANAGEMENT FRAMEWORK PLAN	
	STEP 3		Step 4		STEP 1	
	ORIGINAL	LATEST REVISION	ORIGINAL	LATEST REVISION	ORIGINAL	LATEST REVISION
Lands	2-72		2-72		12-72	
Minerals	8-71		6-72		5-73	
Livestock Forage	3-72		3-72		5-73	
Timber	1-73		5-73		1-73	
Wildlife	1-72		2-72		5-73	
Watershed	5-73		5-73		5-73	
Recreation	2-72		2-72		5-73	

Energy Code: C,O,G,OS,R/W
Meets Quality Standards: URA: No
MFP: No

2. Environmental profile	DATES	
	ORIGINAL	LATEST REVISION

Overland
3. Management Framework Plans covers PU's 04,05,06, & 11

	DATES	
	ORIGINAL	LATEST REVISION
(a) Step 2 – MFP	5/73	
(b) Step 3 – MFP	6/73	
(c) Implemented – S. D. approval when appropriate	6/73	

* Segregate withdrawn acreage using (w) prefix to acreage

Form 1600–13 (October 1972)

UNITED STATES
DEPARTMENT OF THE INTERIOR
BUREAU OF LAND MANAGEMENT

State (code) 49

PLANNING SYSTEM PROGRESS REPORT June 1974

District (code) 03

Instructions on reverse

A. PLANNING UNIT IDENTIFICATION

NAME	CODE	ACREAGE (1,000's acres)				
		PUBLIC*	STATE	PRIVATE	OTHER	TOTAL
Red Desert	07	490	15	499		1,004
Divide RA (48)						

PROGRAMMED: URA FY 71 MFP FY _____

B. PLANNING SYSTEM COMPONENT

	DATES	
1. Unit Resource Analysis and Management Framework Plan Step 1	ORIGINAL	LATEST REVISION
(a) Steps 1 and 2 – URA	1-71	

(b) Steps 3 and 4 – URA – Step 1 – MFP	DATES					
	UNIT RESOURCE ANALYSIS				MANAGEMENT FRAMEWORK PLAN	
	STEP 3		Step 4		STEP 1	
ACTIVITIES	ORIGINAL	LATEST REVISION	ORIGINAL	LATEST REVISION	ORIGINAL	LATEST REVISION
Lands	1-71		1-71		6-71	
Minerals	1-71		1-71		6-71	
Livestock Forage	1-71		1-71		6-71	
Timber	1-71		1-71		6-71	
Wildlife	1-71		1-71		6-71	
Watershed	1-71		1-71		6-71	
Recreation	1-71		1-71		6-71	

Energy Code: C,O,G,R/W
Meets Quality Standards: URA: No
MFP: No

	DATES	
2. Environmental profile	ORIGINAL	LATEST REVISION

3. Management Framework Plans Red Desert Covers PU's 01,02,07,20 and Rock Springs 03 & 10	DATES	
	ORIGINAL	LATEST REVISION
(a) Step 2 – MFP	8-71	
(b) Step 3 – MFP	6-72	
(c) Implemented – S. D. approval when appropriate	6-72	

* Segregate withdrawn acreage using (w) prefix to acreage

Form 1600–13 (October 1972)

UNITED STATES
DEPARTMENT OF THE INTERIOR
BUREAU OF LAND MANAGEMENT

PLANNING SYSTEM PROGRESS REPORT

June 1974

Instructions on reverse

State *(code)* 49

District *(code)* 03

A. PLANNING UNIT IDENTIFICATION

NAME	CODE	ACREAGE *(1,000's acres)*				
		PUBLIC*	STATE	PRIVATE	OTHER	TOTAL
Hanna	08	376	75	776		1,227
Medicine Bow RA (58)						

PROGRAMMED: URA FY 73 MFP FY 73

B. PLANNING SYSTEM COMPONENT

1. Unit Resource Analysis and Management Framework Plan Step 1	DATES ORIGINAL	DATES LATEST REVISION
(a) Steps 1 and 2 – URA	11-72	

(b) Steps 3 and 4 – URA – Step 1 – MFP

ACTIVITIES	UNIT RESOURCE ANALYSIS STEP 3 ORIGINAL	UNIT RESOURCE ANALYSIS STEP 3 LATEST REVISION	UNIT RESOURCE ANALYSIS Step 4 ORIGINAL	UNIT RESOURCE ANALYSIS Step 4 LATEST REVISION	MANAGEMENT FRAMEWORK PLAN STEP 1 ORIGINAL	MANAGEMENT FRAMEWORK PLAN STEP 1 LATEST REVISION
Lands	1-72		1-72		12-72	
Minerals	2-73		2-73		2-73	
Livestock Forage	3-72		3-72		5-73	
Timber	3-72		3-72		5-73	
Wildlife	3-73		3-73		5-73	
Watershed	5-73		5-73		5-73	
Recreation	2-73		2-73		5-73	

Energy Code: C,O,G,OS,R/W
Meets Quality Standards: URA: No
MFP: No

2. Environmental profile	DATES ORIGINAL	DATES LATEST REVISION

Hanna

3. Management Framework Plans Covers PU 08 only	DATES ORIGINAL	DATES LATEST REVISION
(a) Step 2 – MFP	6-73	
(b) Step 3 – MFP	10-73	
(c) Implemented – S. D. approval when appropriate	10-73	

* *Segregate withdrawn acreage using (w) prefix to acreage*

UNITED STATES
DEPARTMENT OF THE INTERIOR
BUREAU OF LAND MANAGEMENT

PLANNING SYSTEM PROGRESS REPORT June 1974

Instructions on reverse

State *(code)* 49

District *(code)* 03

A. PLANNING UNIT IDENTIFICATION

NAME	CODE	ACREAGE *(1,000's acres)*				
		PUBLIC*	STATE	PRIVATE	OTHER	TOTAL
Albany County	09	296	199	1,726		2,221
Medicine Bow RA (58)						

PROGRAMMED: URA FY 73 MFP FY 73

B. PLANNING SYSTEM COMPONENT

1. Unit Resource Analysis and Management Framework Plan Step 1	DATES ORIGINAL	DATES LATEST REVISION
(a) Steps 1 and 2 – URA	2-74	

(b) Steps 3 and 4 – URA – Step 1 – MFP

ACTIVITIES	UNIT RESOURCE ANALYSIS STEP 3 ORIGINAL	UNIT RESOURCE ANALYSIS STEP 3 LATEST REVISION	UNIT RESOURCE ANALYSIS Step 4 ORIGINAL	UNIT RESOURCE ANALYSIS Step 4 LATEST REVISION	MANAGEMENT FRAMEWORK PLAN STEP 1 ORIGINAL	MANAGEMENT FRAMEWORK PLAN STEP 1 LATEST REVISION
Lands	4-74		4-74		5-74	
Minerals	4-74		4-74		5-74	
Livestock Forage	4-74		4-74		5-74	
Timber	4-74		4-74		5-74	
Wildlife	4-74		4-74		5-74	
Watershed	4-74		4-74		5-74	
Recreation	4-74		4-74		5-74	

Energy Code: C,O,G,U,R/W
Meets Quality Standards: URA: Yes
MFP: Yes

2. Environmental profile	DATES ORIGINAL	DATES LATEST REVISION

3. Management Framework Plans Plains Covers PU's 09 & 12	DATES ORIGINAL	DATES LATEST REVISION
(a) Step 2 – MFP	6-74	
(b) Step 3 – MFP		
(c) Implemented – S. D. approval when appropriate		

* *Segregate withdrawn acreage using (w) prefix to acreage*

UNITED STATES
DEPARTMENT OF THE INTERIOR
BUREAU OF LAND MANAGEMENT

PLANNING SYSTEM PROGRESS REPORT

June 1974

Instructions on reverse

State (code): 49

District (code): 03

A. PLANNING UNIT IDENTIFICATION

NAME	CODE	ACREAGE (1,000's acres)				
		PUBLIC*	STATE	PRIVATE	OTHER	TOTAL
Encampment	10	62	15	191		268
Medicine Bow (58)						

PROGRAMMED: URA FY 73 MFP FY 73

B. PLANNING SYSTEM COMPONENT

	DATES	
1. Unit Resource Analysis and Management Framework Plan Step 1	ORIGINAL	LATEST REVISION
(a) Steps 1 and 2 – URA	2/74	

(b) Steps 3 and 4 – URA – Step 1 – MFP

	DATES					
	UNIT RESOURCE ANALYSIS				MANAGEMENT FRAMEWORK PLAN	
	STEP 3		Step 4		STEP 1	
ACTIVITIES	ORIGINAL	LATEST REVISION	ORIGINAL	LATEST REVISION	ORIGINAL	LATEST REVISION
Lands	4-74		4-74		5-74	
Minerals	4-74		4-74		5-74	
Livestock Forage	4-74		4-74		5-74	
Timber	4-74		4-74		5-74	
Wildlife	4-74		4-74		5-74	
Watershed	4-74		4-74		5-74	
Recreation	4-74		4-74		5-74	

Energy code: N/A
Meets Quality Standards: URA: Yes
MFP: Yes

	DATES	
2. Environmental profile	ORIGINAL	LATEST REVISION

Encampment

	DATES	
3. Management Framework Plans Covers PU 10 only	ORIGINAL	LATEST REVISION
(a) Step 2 – MFP	6-74	
(b) Step 3 – MFP		
(c) Implemented – S. D. approval when appropriate		

* Segregate withdrawn acreage using (w) prefix to acreage

Form 1600–13 (October 1972)

UNITED STATES
DEPARTMENT OF THE INTERIOR
BUREAU OF LAND MANAGEMENT

State *(code)* 49

PLANNING SYSTEM PROGRESS REPORT June 1974

District *(code)* 03

Instructions on reverse

A. PLANNING UNIT IDENTIFICATION

NAME	CODE	ACREAGE *(1,000's acres)*				
		PUBLIC*	STATE	PRIVATE	OTHER	TOTAL
Savery	11	38	28	114		180
Divide RA (48)						

PROGRAMMED: URA FY 73 MFP FY 73

B. PLANNING SYSTEM COMPONENT

	DATES	
1. Unit Resource Analysis and Management Framework Plan Step 1	ORIGINAL	LATEST REVISION
(a) Steps 1 and 2 – URA	1-72	

(b) Steps 3 and 4 – URA – Step 1 – MFP

	DATES					
	UNIT RESOURCE ANALYSIS				MANAGEMENT FRAMEWORK PLAN	
	STEP 3		Step 4		STEP 1	
ACTIVITIES	ORIGINAL	LATEST REVISION	ORIGINAL	LATEST REVISION	ORIGINAL	LATEST REVISION
Lands	12-72		12-72		12-72	
Minerals	2-73		2-73		5-73	
Livestock Forage	2-73		2-73		5-73	
Timber	1-73		1-73		1-73	
Wildlife	3-73		3-73		5-73	
Watershed	2-73		2-73		5-73	
Recreation	3-73		4-73		5-73	

Energy Code: O,G,U,R/W
Meets Quality Standards: URA: No
MFP: No

	DATES	
2. Environmental profile	ORIGINAL	LATEST REVISION

	DATES	
3. Management Framework Plans Overland Trail Covers PU's, 04,05,06 & 11	ORIGINAL	LATEST REVISION
(a) Step 2 – MFP	5-73	
(b) Step 3 – MFP	6-73	
(c) Implemented – S. D. approval when appropriate	6-73	

* *Segregate withdrawn acreage using (w) prefix to acreage*

Form 1600–13 (October 1972)

UNITED STATES
DEPARTMENT OF THE INTERIOR
BUREAU OF LAND MANAGEMENT

PLANNING SYSTEM PROGRESS REPORT

June 1974

Instructions on reverse

State *(code)* 49

District *(code)* 03

A. PLANNING UNIT IDENTIFICATION

NAME	CODE	ACREAGE *(1,000's acres)*				
		PUBLIC*	STATE	PRIVATE	OTHER	TOTAL
Laramie County	12	10	160	1,534		1,704
Medicine Bow RA (58)						

PROGRAMMED: URA FY 73 MFP FY _____

B. PLANNING SYSTEM COMPONENT

	DATES	
1. Unit Resource Analysis and Management Framework Plan Step 1	ORIGINAL	LATEST REVISION
(a) Steps 1 and 2 – URA	2-74	

(b) Steps 3 and 4 – URA – Step 1 – MFP

ACTIVITIES	UNIT RESOURCE ANALYSIS				MANAGEMENT FRAMEWORK PLAN	
	STEP 3		Step 4		STEP 1	
	ORIGINAL	LATEST REVISION	ORIGINAL	LATEST REVISION	ORIGINAL	LATEST REVISION
Lands	4-74		4-74		5-74	
Minerals	4-74		4-74		5-74	
Livestock Forage	4-74		4-74		5-74	
Timber	4-74		4-74		5-74	
Wildlife	4-74		4-74		5-74	
Watershed	4-74		4-74		5-74	
Recreation	4-74		4-74		5-74	

	DATES	
Energy Code: O,G,R/W Meets Quality Standards: URA: Yes MFP: yes 2. Environmental profile	ORIGINAL	LATEST REVISION

	DATES	
3. Management Framework Plans Plains Covers PU's 09 & 12	ORIGINAL	LATEST REVISION
(a) Step 2 – MFP	6-74	
(b) Step 3 – MFP		
(c) Implemented – S. D. approval when appropriate		

* *Segregate withdrawn acreage using (w) prefix to acreage*

Form 1600–13 (October 1972)

UNITED STATES
DEPARTMENT OF THE INTERIOR
BUREAU OF LAND MANAGEMENT

State (code) 49

District (code) 03

PLANNING SYSTEM PROGRESS REPORT June 1974

Instructions on reverse

A. PLANNING UNIT IDENTIFICATION

NAME	CODE	ACREAGE (1,000's acres)				
		PUBLIC*	STATE	PRIVATE	OTHER	TOTAL
Copper Mountain	13	274	29	97		400
Lander RA (68)						

PROGRAMMED: URA FY 71 MFP FY 71

B. PLANNING SYSTEM COMPONENT

1. Unit Resource Analysis and Management Framework Plan Step 1	DATES ORIGINAL	DATES LATEST REVISION
(a) Steps 1 and 2 – URA	3/71	

(b) Steps 3 and 4 – URA – Step 1 – MFP	DATES					
	UNIT RESOURCE ANALYSIS				MANAGEMENT FRAMEWORK PLAN	
	STEP 3		Step 4		STEP 1	
ACTIVITIES	ORIGINAL	LATEST REVISION	ORIGINAL	LATEST REVISION	ORIGINAL	LATEST REVISION
Lands	3/71		3/71		5/71	
Minerals	3/71		3/71		5/71	
Livestock Forage	3/71		3/71		5/71	
Timber	3/71		3/71		5/71	
Wildlife	3/71		3/71		5/71	
Watershed	3/71		3/71		5/71	
Recreation	3/71		3/71		5/71	

Energy Code: C,O,G,U,R/W
Meets Quality Standards: URA: No
MFP: No

2. Environmental profile	DATES ORIGINAL	DATES LATEST REVISION

3. Management Framework Plans Below-the-Rim Covers PU's 13,14,15 & 18	DATES ORIGINAL	DATES LATEST REVISION
(a) Step 2 – MFP	6/71	
(b) Step 3 – MFP	6/71	
(c) Implemented – S. D. approval when appropriate	2/72	

* Segregate withdrawn acreage using (w) prefix to acreage

UNITED STATES
DEPARTMENT OF THE INTERIOR
BUREAU OF LAND MANAGEMENT

PLANNING SYSTEM PROGRESS REPORT June 1974

Instructions on reverse

State (code) 49

District (code) 03

A. PLANNING UNIT IDENTIFICATION

NAME	CODE	ACREAGE (1,000's acres)				
		PUBLIC*	STATE	PRIVATE	OTHER	TOTAL
Shoshoni	14	299	26	27	- -	352
Lander RA (68)						

PROGRAMMED: URA FY 72 MFP FY 72

B. PLANNING SYSTEM COMPONENT

	DATES	
1. Unit Resource Analysis and Management Framework Plan Step 1	ORIGINAL	LATEST REVISION
(a) Steps 1 and 2 – URA	2/71	

(b) Steps 3 and 4 – URA – Step 1 – MFP	DATES					
	UNIT RESOURCE ANALYSIS				MANAGEMENT FRAMEWORK PLAN	
	STEP 3		Step 4		STEP 1	
ACTIVITIES	ORIGINAL	LATEST REVISION	ORIGINAL	LATEST REVISION	ORIGINAL	LATEST REVISION
Lands	2/71		2/71		5/71	
Minerals	2/71		2/71		5/71	
Livestock Forage	2/71		2/71		5/71	
Timber	2/71		2/71		5/71	
Wildlife	2/71		2/71		5/71	
Watershed	2/71		2/71		5/71	
Recreation	2/71		2/71		5/71	

Energy Code: C,O,G,U,R/W
Meets Quality Standards: URA: No
MFP: No

2. Environmental profile	DATES ORIGINAL	DATES LATEST REVISION

Below-the-Rim

3. Management Framework Plans Covers PU's 13,14,15 & 18	DATES ORIGINAL	DATES LATEST REVISION
(a) Step 2 – MFP	6/71	
(b) Step 3 – MFP	6/71	
(c) Implemented – S. D. approval when appropriate	2/72	

* Segregate withdrawn acreage using (w) prefix to acreage

Form 1600–13 (October 1972)

UNITED STATES
DEPARTMENT OF THE INTERIOR
BUREAU OF LAND MANAGEMENT

State (code) 49

District (code) 03

PLANNING SYSTEM PROGRESS REPORT June 1974

Instructions on reverse

A. PLANNING UNIT IDENTIFICATION

NAME	CODE	ACREAGE (1,000's acres)				
		PUBLIC*	STATE	PRIVATE	OTHER	TOTAL
Poison Creek	15	203	30	71	- -	304
Lander RA (68)						

PROGRAMMED: URA FY 71 MFP FY 71

B. PLANNING SYSTEM COMPONENT

1. Unit Resource Analysis and Management Framework Plan Step 1	DATES ORIGINAL	DATES LATEST REVISION
(a) Steps 1 and 2 – URA	5/71	

(b) Steps 3 and 4 – URA – Step 1 – MFP	DATES					
	UNIT RESOURCE ANALYSIS				MANAGEMENT FRAMEWORK PLAN	
	STEP 3		Step 4		STEP 1	
ACTIVITIES	ORIGINAL	LATEST REVISION	ORIGINAL	LATEST REVISION	ORIGINAL	LATEST REVISION
Lands	5/71		5/71		5/71	
Minerals	5/71		5/71		5/71	
Livestock Forage	5/71		5/71		5/71	
Timber	5/71		5/71		5/71	
Wildlife	5/71		5/71		5/71	
Watershed	5/71		5/71		5/71	
Recreation	5/71		5/71		5/71	

Energy Code: C,O,G,U,R/W
Meets Quality Standards: URA: No
MFP: No

2. Environmental profile	DATES ORIGINAL	DATES LATEST REVISION
	6/70	6/72

Below-the-Rim

3. Management Framework Plans Covers PU's 13,14,15 & 18	DATES ORIGINAL	DATES LATEST REVISION
(a) Step 2 – MFP	6/71	
(b) Step 3 – MFP	6/71	
(c) Implemented – S. D. approval when appropriate	2/72	

* Segregate withdrawn acreage using (w) prefix to acreage

UNITED STATES
DEPARTMENT OF THE INTERIOR
BUREAU OF LAND MANAGEMENT

PLANNING SYSTEM PROGRESS REPORT June 1974

Instructions on reverse

State (code) 49

District (code) 03

A. PLANNING UNIT IDENTIFICATION

NAME	CODE	ACREAGE (1,000's acres)				
		PUBLIC*	STATE	PRIVATE	OTHER	TOTAL
East Granite - Rattlesnake	16	455	51	120		626
Lander RA (68)						

PROGRAMMED: URA FY 73 MFP FY 73

B. PLANNING SYSTEM COMPONENT

	DATES	
1. Unit Resource Analysis and Management Framework Plan Step 1	ORIGINAL	LATEST REVISION
(a) Steps 1 and 2 – URA	12/72	

(b) Steps 3 and 4 – URA – Step 1 – MFP

ACTIVITIES	UNIT RESOURCE ANALYSIS STEP 3 ORIGINAL	UNIT RESOURCE ANALYSIS STEP 3 LATEST REVISION	UNIT RESOURCE ANALYSIS Step 4 ORIGINAL	UNIT RESOURCE ANALYSIS Step 4 LATEST REVISION	MANAGEMENT FRAMEWORK PLAN STEP 1 ORIGINAL	MANAGEMENT FRAMEWORK PLAN STEP 1 LATEST REVISION
Lands	6/72		6/72		6/73	
Minerals	3/72		3/72		6/73	
Livestock Forage	2/73		2/73		6/73	
Timber	12/72		12/72		6/73	
Wildlife	9/72		9/72		6/73	
Watershed	2/73		2/73		6/73	
Recreation	2/73		2/73		6/73	

Energy Code: O,G,U,R/W
Meets Quality Standards: URA: No
MFP: No

	DATES	
2. Environmental profile	ORIGINAL	LATEST REVISION

	DATES	
3. Management Framework Plans East Granite Covers PU's 16 & 17	ORIGINAL	LATEST REVISION
(a) Step 2 – MFP	5/73	
(b) Step 3 – MFP	7/73	
(c) Implemented – S. D. approval when appropriate		

* Segregate withdrawn acreage using (w) prefix to acreage

Form 1600–13 (October 1972)

UNITED STATES
DEPARTMENT OF THE INTERIOR
BUREAU OF LAND MANAGEMENT

State (code) 49

District (code) 03

PLANNING SYSTEM PROGRESS REPORT June 1974

Instructions on reverse

A. PLANNING UNIT IDENTIFICATION

NAME	CODE	ACREAGE (1,000's acres)				
		PUBLIC*	STATE	PRIVATE	OTHER	TOTAL
West Granite Mountain	17	133	9		12	154
Lander RA (68)						

PROGRAMMED: URA FY 72 MFP FY 73

B. PLANNING SYSTEM COMPONENT

	DATES	
1. Unit Resource Analysis and Management Framework Plan Step 1	ORIGINAL	LATEST REVISION
(a) Steps 1 and 2 – URA	2/72	

(b) Steps 3 and 4 – URA – Step 1 – MFP

	DATES					
	UNIT RESOURCE ANALYSIS				MANAGEMENT FRAMEWORK PLAN	
	STEP 3		Step 4		STEP 1	
ACTIVITIES	ORIGINAL	LATEST REVISION	ORIGINAL	LATEST REVISION	ORIGINAL	LATEST REVISION
Lands	3/72		3/72		3/73	
Minerals	3/72		3/72		3/73	
Livestock Forage	12/72		12/72		3/73	
Timber	12/72		12/72		3/73	
Wildlife	12/72		12/72		3/73	
Watershed	1/73		1/73		3/73	
Recreation	12/72		12/72		3/73	

Energy Code: O,G,R/W
Meets Quality Standards: URA: No
MFP: No

2. Environmental profile	DATES ORIGINAL	DATES LATEST REVISION

East Granite
3. Management Framework Plans Covers PU's 16 & 17

	DATES	
	ORIGINAL	LATEST REVISION
(a) Step 2 – MFP	5/73	
(b) Step 3 – MFP	7/73	
(c) Implemented – S. D. approval when appropriate	7/73	

* Segregate withdrawn acreage using (w) prefix to acreage

Form 1600–13 (October 1972)

UNITED STATES
DEPARTMENT OF THE INTERIOR
BUREAU OF LAND MANAGEMENT

PLANNING SYSTEM PROGRESS REPORT

June 1974

State (code): 49

District (code): 03

Instructions on reverse

A. PLANNING UNIT IDENTIFICATION

NAME	CODE	ACREAGE (1,000's acres) PUBLIC*	STATE	PRIVATE	OTHER	TOTAL
Twin Creek	19	174	27	60	- -	261
Lander RA (68)						

PROGRAMMED: URA FY 71 MFP FY 71

B. PLANNING SYSTEM COMPONENT

1. Unit Resource Analysis and Management Framework Plan Step 1	DATES ORIGINAL	DATES LATEST REVISION
(a) Steps 1 and 2 – URA	5/70	6/72

(b) Steps 3 and 4 – URA – Step 1 – MFP	UNIT RESOURCE ANALYSIS STEP 3 ORIGINAL	UNIT RESOURCE ANALYSIS STEP 3 LATEST REVISION	UNIT RESOURCE ANALYSIS Step 4 ORIGINAL	UNIT RESOURCE ANALYSIS Step 4 LATEST REVISION	MANAGEMENT FRAMEWORK PLAN STEP 1 ORIGINAL	MANAGEMENT FRAMEWORK PLAN STEP 1 LATEST REVISION
ACTIVITIES	DATES					
Lands	5/70	6/72	5/70	6/72	5/70	6/72
Minerals	5/70	6/72	5/70	6/72	5/70	6/72
Livestock Forage	5/70	6/72	5/70	6/72	5/70	6/72
Timber	5/70	6/72	5/70	6/72	5/70	6/72
Wildlife	5/70	6/72	5/70	6/72	5/70	6/72
Watershed	5/70	6/72	5/70	6/72	5/70	6/72
Recreation	5/70	6/72	5/70	6/72	5/70	6/72

Energy Code: O,G,R/W
Meets Quality Standards: URA: No
MFP: No

2. Environmental profile	DATES ORIGINAL	DATES LATEST REVISION
	7/71	6/72

Twin Creek
3. Management Framework Plans Covers PU 19 only

	DATES ORIGINAL	DATES LATEST REVISION
(a) Step 2 – MFP	5/70	6/72
(b) Step 3 – MFP	6/70	6/72
(c) Implemented – S. D. approval when appropriate	6/70	

* Segregate withdrawn acreage using (w) prefix to acreage

Form 1600–13 (October 1972)

UNITED STATES
DEPARTMENT OF THE INTERIOR
BUREAU OF LAND MANAGEMENT

PLANNING SYSTEM PROGRESS REPORT

June 1974

Instructions on reverse

Status Period: 6 9

District Code: 0 3

A. PLANNING UNIT IDENTIFICATION

NAME	CODE	ACRES (000's acres)				
		PUBLIC	STATE	*	OTHER	TOTAL
Twin Creek	19	174	27	30	- -	231
Lander RA (68)						

PROGRAMMED: URA FY 71 MFP FY 71

B. PLANNING SYSTEM COMPONENT

	DATES	
	ORIGINAL	LATEST REVISION
1. Unit Resource Analysis and Management Framework Plan Step 1		
(a) Steps 1 and 2 – URA	5/70	6/72

(b) Steps 3 and 4 – URA – Step 1 – MFP	DATES					
	UNIT RESOURCE ANALYSIS				MANAGEMENT FRAMEWORK PLAN	
	STEP 2		Step 4		STEP 1	
ACTIVITIES	ORIGINAL	LATEST REVISION	ORIGINAL	LATEST REVISION	ORIGINAL	LATEST REVISION
Lands	5/70	6/72	5/70	6/72	5/70	6/72
Minerals	5/70	6/72	5/70	6/72	5/70	6/72
Livestock Forage	5/70	6/72	5/70	6/72	5/70	6/72
Timber	5/70	6/72	5/70	6/72	5/70	6/72
Wildlife	5/70	6/72	5/70	6/72	5/70	6/72
Watershed	5/70	6/72	5/70	6/72	5/70	6/72
Recreation	5/70	6/72	5/70	6/72	5/70	6/72

Energy Code: O,C,R/W
Meets Quality Standards: URA: Na
MFP: Na

	DATES	
	ORIGINAL	LATEST REVISION
2. Environmental profile	7/71	6/72

Twin Creek

	DATES	
3. Management Framework Plans Covers PU 19 only	ORIGINAL	LATEST REVISION
(a) Step 2 – MFP	5/70	6/72
(b) Step 3 – MFP	6/70	6/72
(c) Implemented – S. D. approval when appropriate	6/70	

* Aggregate maximum acreage using full profit in acreage

Form 1600-43 (October 1972)

UNITED STATES
DEPARTMENT OF THE INTERIOR
BUREAU OF LAND MANAGEMENT

State *(code)* 49

PLANNING SYSTEM PROGRESS REPORT June 1974

District *(code)* 03

Instructions on reverse

A. PLANNING UNIT IDENTIFICATION

NAME	CODE	ACREAGE *(1,000's acres)*				
		PUBLIC*	STATE	PRIVATE	OTHER	TOTAL
Green Mountain	20	360	41	46		447
Lander RA (68)						

PROGRAMMED: URA FY 71 MFP FY 72

B. PLANNING SYSTEM COMPONENT

	DATES	
1. Unit Resource Analysis and Management Framework Plan Step 1	ORIGINAL	LATEST REVISION
(a) Steps 1 and 2 – URA	6/70	3/72

(b) Steps 3 and 4 – URA – Step 1 – MFP

	DATES					
	UNIT RESOURCE ANALYSIS				MANAGEMENT FRAMEWORK PLAN	
	STEP 3		Step 4		STEP 1	
ACTIVITIES	ORIGINAL	LATEST REVISION	ORIGINAL	LATEST REVISION	ORIGINAL	LATEST REVISION
Lands	6/70	12/71	6/70	12/71	3/71	12/71
Minerals	6/70	12/71	6/70	12/71	3/71	12/71
Livestock Forage	6/70	12/71	6/70	12/71	3/71	12/71
Timber	6/70	12/71	6/70	12/71	3/71	12/71
Wildlife	6/70	12/71	6/70	12/71	3/71	12/71
Watershed	6/70	12/71	6/70	12/71	3/71	12/71
Recreation	6/70	12/71	6/70	12/71	3/71	12/71

Energy Code: C,O,G,GS,U,R/W
Meets Quality Standards: URA: No
MFP: No

	DATES	
2. Environmental profile	ORIGINAL	LATEST REVISION
	6/70	6/72

	DATES	
3. Management Framework Plans Red Desert Covers PU's 01,02,07,20 and Rock Springs 03 & 10	ORIGINAL	LATEST REVISION
(a) Step 2 – MFP	5/70	6/72
(b) Step 3 – MFP	6/70	6/72
(c) Implemented – S. D. approval when appropriate		

* *Segregate withdrawn acreage using (w) prefix to acreage*

UNITED STATES
DEPARTMENT OF THE INTERIOR
BUREAU OF LAND MANAGEMENT

State *(code)* 49

PLANNING SYSTEM PROGRESS REPORT June 1974

District *(code)* 03

Instructions on reverse

A. PLANNING UNIT IDENTIFICATION

NAME	CODE	ACREAGE *(1,000's acres)*				
		PUBLIC *	STATE	PRIVATE	OTHER	TOTAL
Dubois	21	37	18	100		155
Lander RA (68)						

PROGRAMMED: URA FY 72 MFP FY 72

B. PLANNING SYSTEM COMPONENT

1. Unit Resource Analysis and Management Framework Plan Step 1	DATES ORIGINAL	DATES LATEST REVISION
(a) Steps 1 and 2 – URA	8/71	

(b) Steps 3 and 4 – URA – Step 1 – MFP

ACTIVITIES	UNIT RESOURCE ANALYSIS STEP 3 ORIGINAL	UNIT RESOURCE ANALYSIS STEP 3 LATEST REVISION	UNIT RESOURCE ANALYSIS Step 4 ORIGINAL	UNIT RESOURCE ANALYSIS Step 4 LATEST REVISION	MANAGEMENT FRAMEWORK PLAN STEP 1 ORIGINAL	MANAGEMENT FRAMEWORK PLAN STEP 1 LATEST REVISION
Lands	8-71		8-71		9-71	
Minerals	8-71		8-71		9-71	
Livestock Forage	8-71		8-71		9-71	
Timber	8-71		8-71		9-71	
Wildlife	8-71		8-71		9-71	
Watershed	8-71		8-71		9-71	
Recreation	8-71		8-71		9-71	

Energy Code: O,G,GS
Meets Quality Standards: URA: No
MFP: No

2. Environmental profile	DATES ORIGINAL	DATES LATEST REVISION
	6/70	6/72

3. Management Framework Plans Dubois Covers PU 21 only	DATES ORIGINAL	DATES LATEST REVISION
(a) Step 2 – MFP	9/71	
(b) Step 3 – MFP	6/72	
(c) Implemented – S. D. approval when appropriate		

* *Segregate withdrawn acreage using (w) prefix to acreage*

Form 1600–13 (October 1972)

UNITED STATES
DEPARTMENT OF THE INTERIOR
BUREAU OF LAND MANAGEMENT

PLANNING SYSTEM PROGRESS REPORT June 1974

Instructions on reverse

State *(code)* 49

District *(code)* 03

A. PLANNING UNIT IDENTIFICATION

NAME	CODE	ACREAGE *(1,000's acres)*				
		PUBLIC*	STATE	PRIVATE	OTHER	TOTAL
West Lander	22	28	15	74		117
Lander RA (68)						

PROGRAMMED: URA FY 73 MFP FY 73

B. PLANNING SYSTEM COMPONENT

1. Unit Resource Analysis and Management Framework Plan Step 1	DATES ORIGINAL	DATES LATEST REVISION
(a) Steps 1 and 2 – URA	12/72	

(b) Steps 3 and 4 – URA – Step 1 – MFP	DATES					
	UNIT RESOURCE ANALYSIS				MANAGEMENT FRAMEWORK PLAN	
	STEP 3		Step 4		STEP 1	
ACTIVITIES	ORIGINAL	LATEST REVISION	ORIGINAL	LATEST REVISION	ORIGINAL	LATEST REVISION
Lands	4/73		4/73		6/73	
Minerals	1/73		1/73		6/73	
Livestock Forage	2/73		2/73		6/73	
Timber	3/73		3/73		6/73	
Wildlife	2/73		2/73		6/73	
Watershed	2/73		2/73		6/73	
Recreation	3/73		3/73		6/73	

Energy Code: O,G,GS,R/W
Meets Quality Standards: URA: No
MFP: No

2. Environmental profile	DATES ORIGINAL	DATES LATEST REVISION

3. Management Framework Plans West Lander Covers PU 22 only	DATES ORIGINAL	DATES LATEST REVISION
(a) Step 2 – MFP	6/73	
(b) Step 3 – MFP	6/73	
(c) Implemented – S. D. approval when appropriate		

* *Segregate withdrawn acreage using (w) prefix to acreage*

Form 1600–13 (October 1972)

UNITED STATES
DEPARTMENT OF THE INTERIOR
BUREAU OF LAND MANAGEMENT

PLANNING SYSTEM PROCESS REPORT

June 1974

A. PLANNING UNIT IDENTIFICATION

NAME	CODE	ADDRESS (INCL. ZIP)			
		STREET	STATE	COUNTY	TOTAL
Miles Leader	25	25	15	24	117
Lander, CA (GS)					

PROGRAMMED: URA FY 73 MFP FY 73

B. PLANNING SYSTEM COMPONENT

	DATES	
	ORIGINAL	LATEST REVISION
1. Non Fluvere Analysis and Management Framework Plan, Step 1		
(a) Steps 1 and 2 – URA	12/72	
(b) Steps 3 and 4 – URA Step 1 – MFP	DATES	
	UNIT RESOURCE ANALYSIS	MANAGEMENT FRAMEWORK PLAN
	STEP 1	STEP 1
	STEPS 2	STEPS 3
ACTIVITIES	ORIGINAL / LATEST REVISION	ORIGINAL / LATEST REVISION
Land	4/73	6/73
Minerals	1/73	6/73
Timber Types	2/73	6/73
Water	3/73	6/73
Wildlife	2/73	6/73
Watershed	2/73	6/73
Recreation	3/73	6/73

Energy Code: 0,0,02,R/W
Mgmt Quality Standards: URA: No
MFP: No

	DATES	
	ORIGINAL	LATEST REVISION
2. Environmental profile		
3. Management Framework Plans Covers TU 22 only		
(a) Step 1 – MFP	6/73	
(b) Step 2 – MFP	6/73	
(c) Implementation – B. D. appeal also assigned		

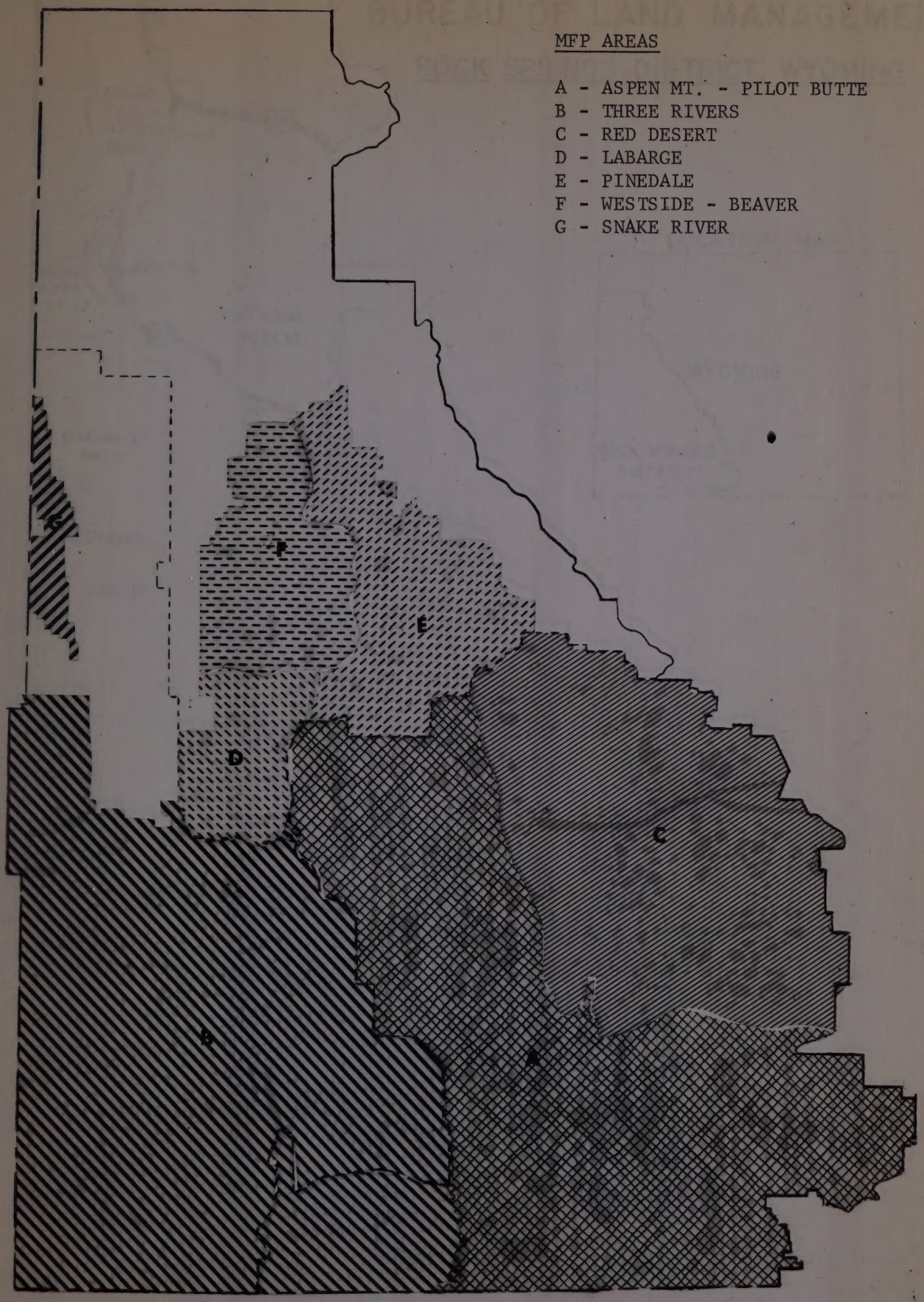
MFP AREAS
A - ASPEN MT. - PILOT BUTTE
B - THREE RIVERS
C - RED DESERT
D - LABARGE
E - PINEDALE
F - WESTSIDE - BEAVER
G - SNAKE RIVER
G
F
E
D
C
B
A

MFP AREAS

A - ASPEN MT. - PILOT BUTTE
B - THREE RIVERS
C - RED DESERT
D - LABARGE
E - PINEDALE
F - WESTSIDE - BEAVER
G - SNAKE RIVER

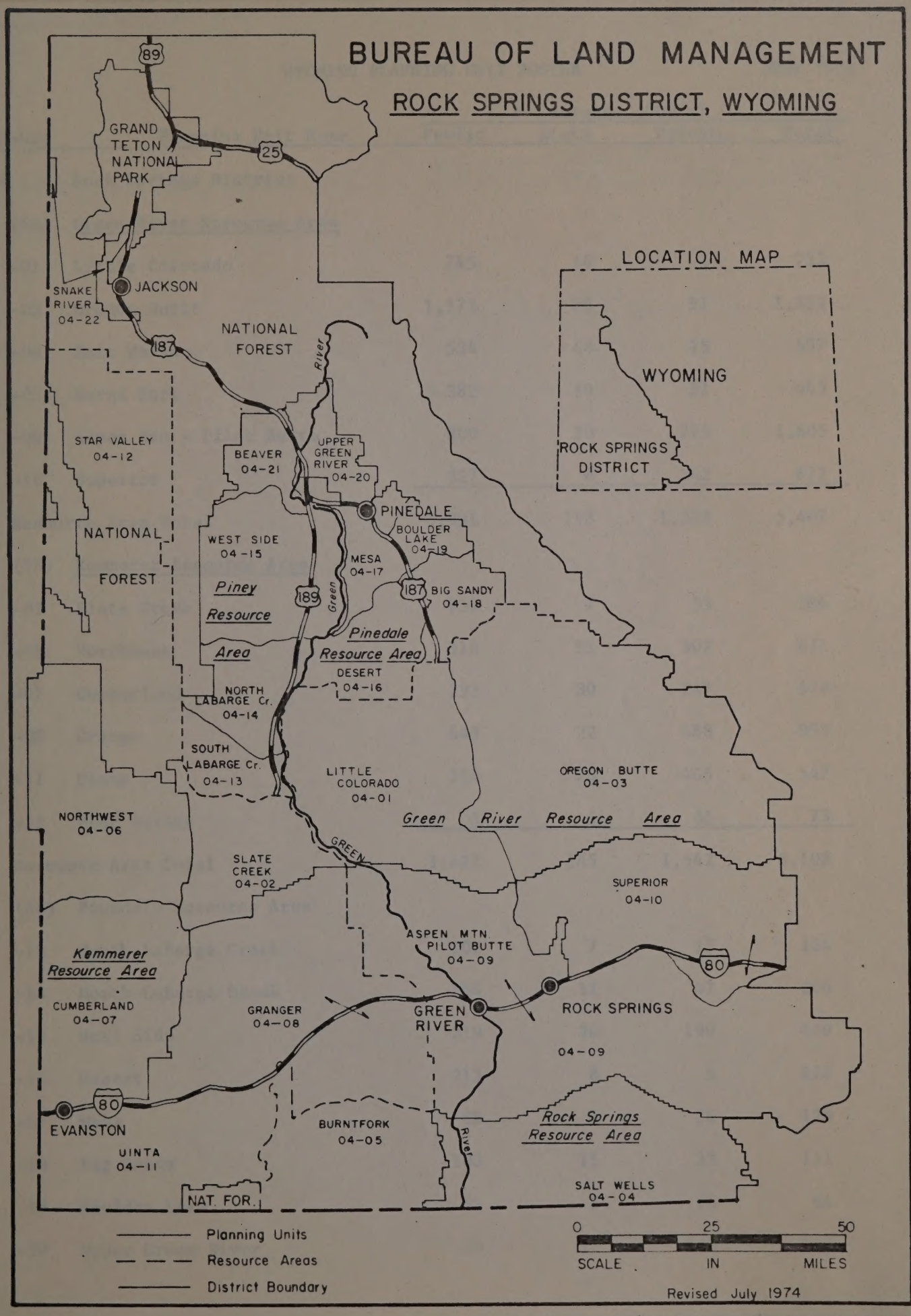
BUREAU OF LAND MANAGEMENT
ROCK SPRINGS DISTRICT, WYOMING
LOCATION MAP
WYOMING
ROCK SPRINGS DISTRICT
GRAND TETON NATIONAL PARK
JACKSON
SNAKE RIVER 04-22
NATIONAL FOREST
STAR VALLEY 04-12
BEAVER 04-21
UPPER GREEN RIVER 04-20
PINEDALE
BOULDER LAKE 04-19
WEST SIDE 04-15
MESA 04-17
BIG SANDY 04-18
Piney Resource Area
Pinedale Resource Area
DESERT 04-16
NORTH LABARGE Cr. 04-14
SOUTH LABARGE Cr. 04-13
LITTLE COLORADO 04-01
OREGON BUTTE 04-03
Green River Resource Area
NORTHWEST 04-06
SLATE CREEK 04-02
SUPERIOR 04-10
ASPEN MTN. PILOT BUTTE 04-09
Kemmerer Resource Area
CUMBERLAND 04-07
GRANGER 04-08
GREEN RIVER
ROCK SPRINGS 04-09
EVANSTON
BURNTFORK 04-05
Rock Springs Resource Area
UINTA 04-11
NAT. FOR.
SALT WELLS 04-04
Planning Units
Resource Areas
District Boundary
0 25 50
SCALE IN MILES
Revised July 1974

WYOMING PLANNING UNIT ROSTER JUNE 1974

Number	Planning Unit Name	Acreage (000's) Public	State	Private	Total
04	Rock Springs District				
(48)	Green River Resource Area				
-01	Little Colorado	715	14	4	733
-03	Oregon Butte	1,173	88	91	1,352
-04	Salt Wells	534	48	15	597
-05	Burnt Fork	382	10	51	443
-09	Aspen Mtn - Pilot Butte	800	30	775	1,605
-10	Superior	327	8	342	677
Resource Area Total		3,931	198	1,278	5,407
(58)	Kemmerer Resource Area				
-02	Slate Creek	252	7	35	294
-06	Northwest	316	53	302	671
-07	Cumberland	293	30	247	570
-08	Grange	443	22	488	953
-11	Uinta	114	28	405	547
-12	Star Valley	3	5	65	73
Resource Area Total		1,421	145	1,542	3,108
(68)	Pinedale Resource Area				
-13	South LaBarge Creek	102	7	15	124
-14	North LaBarge Creek	154	11	41	206
-15	West Side	219	20	190	429
-16	Desert	213	8	5	226
-17	Mesa	88	4	36	128
-18	Big Sandy	103	15	33	151
-19	Boulder Lake	31	5	28	64
-20	Upper Green River	36	11	110	157

Number	Planning Unit Name	Acreage (000's) Public	State	Private	Total
Pinedale Resource Area - Continued					
-21	Beaver	14	6	58	78
-22	Snake River	8	-	--	8
Resource Area Total		968	87	516	1,571
District Total		6,320	430	3,336	10,086

PLANNING SYSTEM
ROSTER

Rock Springs
District

June 1974
Date

PU NO	Planning Unit Name	URA			MFP	
		Quality Standards			First Generation	Quality Standards
		Compl.	No	Yes		
04-01	Little Colorado		X			No
04-02	Slate Creek		X			No
04-03	Oregon Butte		X			No
04-04	Salt Wells		X			No
04-05	Burntfork		X			No
04-06	Northwest		X			No
04-07	Cumberland		X			No
04-08	Granger		X			No
04-09	Aspen Mountain - Pilot Butte		X			No
04-10	Superior		X			No
04-11	Uinta		X			No
04-12	Star Valley			X		
04-13	South LaBarge Creek			X		Yes
04-14	North LaBarge Creek			X		Yes
04-15	West Side			X		Yes
04-16	Desert		X			No
04-17	Mesa		X			No
04-18	Big Sandy		X			No
04-19	Boulder Lake		X			No
04-20	Upper Green River		X			No
04-21	Beaver			X		Yes
04-22	Snake River			X		

District/Planning Unit Numbers	Resource Area No.	Planning Unit Name	Resource Area Name	Coal	Oil	Gas	Oil Shale	Geothermal Steam	Uranium	Right-of-Way	N/A
Rock Springs											
04 01	48	Little Colorado	Green River	X	X	X	X				
02	58	Slate Creek	Kemmerer	X	X	X	X			X	
03	48	Oregon Butte	Green River	X	X	X	X		X	X	
04	48	Salt Wells	Green River	X	X	X	X			X	
05	48	Burntfork	Green River	X	X	X	X			X	
06	58	Northwest	Kemmerer	X*						X	
07	58	Cumberland	Kemmerer	X*	X	X				X	
08	58	Granger	Kemmerer	X	X	X	X			X	
09	48	Aspen Mtn.- Pilot Butte	Green River	X	X	X	X			X	
10	48	Superior	Green River	X*	X	X	X			X	
11	58	Uinta	Kemmerer	X	X	X	X			X	
12	58	Star Valley	Kemmerer	X				X			
13	68	So. LaBarge	Pinedale	X	X	X	X			X	
14	68	No. LaBarge	Pinedale	X	X	X				X	
15	68	West Side	Pinedale	X	X	X				X	
16	68	Desert	Pinedale	X	X	X	X				
17	68	Mesa	Pinedale	X	X	X					
18	68	Big Sandy	Pinedale	X			X				
19	68	Boulder Lake	Pinedale	X							
20	68	Upper Green River	Pinedale	X							
21	68	Beaver	Pinedale	X							
22	68	Snake River	Pinedale	X				X			

UNITED STATES
DEPARTMENT OF THE INTERIOR
BUREAU OF LAND MANAGEMENT

State *(code)* 49

PLANNING SYSTEM PROGRESS REPORT June 1974

District *(code)* 04

Instructions on reverse

A. PLANNING UNIT IDENTIFICATION

NAME	CODE	ACREAGE *(1,000's acres)*				
		PUBLIC*	STATE	PRIVATE	OTHER	TOTAL
Little Colorado	01	715	14	4	--	733
Green River RA (48)						

PROGRAMMED: URA FY 70 MFP FY 73

B. PLANNING SYSTEM COMPONENT

1. Unit Resource Analysis and Management Framework Plan Step 1	DATES ORIGINAL	DATES LATEST REVISION
(a) Steps 1 and 2 – URA	5/70	12/71

(b) Steps 3 and 4 – URA – Step 1 – MFP

ACTIVITIES	UNIT RESOURCE ANALYSIS STEP 3 ORIGINAL	UNIT RESOURCE ANALYSIS STEP 3 LATEST REVISION	UNIT RESOURCE ANALYSIS Step 4 ORIGINAL	UNIT RESOURCE ANALYSIS Step 4 LATEST REVISION	MANAGEMENT FRAMEWORK PLAN STEP 1 ORIGINAL	MANAGEMENT FRAMEWORK PLAN STEP 1 LATEST REVISION
Lands	2/70		3/70		10/72	
Minerals	4/70		4/70		10/72	
Livestock Forage	5/70		5/70		10/72	
Timber	3/70		3/70		10/72	
Wildlife	10/70		5/72		10/72	
Watershed	5/70		5/70		10/72	
Recreation	4/70		4/70		10/72	

Energy Code: C, O, G, OS
Meets Quality Standards URA: No
MFP: No

2. Environmental profile	DATES ORIGINAL	DATES LATEST REVISION

Pilot Butte
Covers PU's 01, 04 & 09

3. Management Framework Plans	DATES ORIGINAL	DATES LATEST REVISION
(a) Step 2 – MFP	11/72	
(b) Step 3 – MFP	2/73	
(c) Implemented – S. D. approval when appropriate	2/73	

UNITED STATES
DEPARTMENT OF THE INTERIOR
BUREAU OF LAND MANAGEMENT

State *(code)* 49

PLANNING SYSTEM PROGRESS REPORT June 1974

District *(code)* 04

Instructions on reverse

A. PLANNING UNIT IDENTIFICATION

NAME	CODE	ACREAGE *(1,000's acres)*				
		PUBLIC*	STATE	PRIVATE	OTHER	TOTAL
Slate Creek	02	252	7	35		294
Kemmerer RA (58)						

PROGRAMMED: URA FY 72 MFP FY 73

B. PLANNING SYSTEM COMPONENT

	DATES	
1. Unit Resource Analysis and Management Framework Plan Step 1	ORIGINAL	LATEST REVISION
(a) Steps 1 and 2 – URA	3/72	

(b) Steps 3 and 4 – URA – Step 1 – MFP	DATES					
	UNIT RESOURCE ANALYSIS				MANAGEMENT FRAMEWORK PLAN	
	STEP 3		Step 4		STEP 1	
ACTIVITIES	ORIGINAL	LATEST REVISION	ORIGINAL	LATEST REVISION	ORIGINAL	LATEST REVISION
Lands	4/72		4/72		3/73	
Minerals	4/72		4/72		3/73	
Livestock Forage	4/72		4/72		3/73	
Timber	4/72		4/72		3/73	
Wildlife	5/72		5/72		3/73	
Watershed	4/72		4/72		3/73	
Recreation	4/72		4/72		3/73	

Energy Code: C, O, G, OS, R/W
Meets Quality Standards URA: No MFP: No

2. Environmental profile	DATES ORIGINAL	DATES LATEST REVISION

Three Rivers

3. Management Framework Plans Covers PU's 02, 05, 06, 07, 08 & 11	DATES ORIGINAL	DATES LATEST REVISION
(a) Step 2 – MFP	5/73	
(b) Step 3 – MFP	6/73	
(c) Implemented – S. D. approval when appropriate	6/73	

UNITED STATES
DEPARTMENT OF THE INTERIOR
BUREAU OF LAND MANAGEMENT

June 1974

State *(code)* 49

District *(code)* 04

PLANNING SYSTEM PROGRESS REPORT

Instructions on reverse

A. PLANNING UNIT IDENTIFICATION

NAME	CODE	ACREAGE *(1,000's acres)*				
		PUBLIC*	STATE	PRIVATE	OTHER	TOTAL
Oregon Butte	03	1173	88	91		1352
Green River R.A. (48)						

PROGRAMMED: URA FY 71 MFP FY 72

B. PLANNING SYSTEM COMPONENT

1. Unit Resource Analysis and Management Framework Plan Step 1	DATES ORIGINAL	DATES LATEST REVISION
(a) Steps 1 and 2 – URA	12/70	3/71

(b) Steps 3 and 4 – URA – Step 1 – MFP

ACTIVITIES	UNIT RESOURCE ANALYSIS STEP 3 ORIGINAL	UNIT RESOURCE ANALYSIS STEP 3 LATEST REVISION	UNIT RESOURCE ANALYSIS Step 4 ORIGINAL	UNIT RESOURCE ANALYSIS Step 4 LATEST REVISION	MANAGEMENT FRAMEWORK PLAN STEP 1 ORIGINAL	MANAGEMENT FRAMEWORK PLAN STEP 1 LATEST REVISION
Lands	1/71		2/71		4/72	
Minerals	1/71		1/71		4/72	
Livestock Forage	12/71		1/71		4/72	
Timber	2/71		2/71		4/72	
Wildlife	2/71		3/71		4/72	
Watershed	2/71		3/71		4/72	
Recreation	2/71		2/71		4/72	

Energy Code: C, O, G, OS, U, R/W
Meets Quality Standards URA: No
MFP: No

2. Environmental profile	DATES ORIGINAL	DATES LATEST REVISION

Red Desert

3. Management Framework Plans Covers PU's 03 & 10; and in Rawlins District 03, 01, 02, 07 & 20	DATES ORIGINAL	DATES LATEST REVISION
(a) Step 2 – MFP	7/72	
(b) Step 3 – MFP	7/72	
(c) Implemented – S. D. approval when appropriate	7/72	

UNITED STATES
DEPARTMENT OF THE INTERIOR
BUREAU OF LAND MANAGEMENT

PLANNING SYSTEM PROGRESS REPORT June 1974

Instructions on reverse

State *(code)* 49

District *(code)* 04

A. PLANNING UNIT IDENTIFICATION

NAME	CODE	ACREAGE *(1,000's acres)*				
		PUBLIC*	STATE	PRIVATE	OTHER	TOTAL
Salt Wells	04	534	48	15	- -	597
Green River RA (48)						

PROGRAMMED: URA FY 72 MFP FY 73

B. PLANNING SYSTEM COMPONENT

1. Unit Resource Analysis and Management Framework Plan Step 1	DATES ORIGINAL	DATES LATEST REVISION
(a) Steps 1 and 2 – URA	11/71	

(b) Steps 3 and 4 – URA – Step 1 – MFP	DATES					
	UNIT RESOURCE ANALYSIS				MANAGEMENT FRAMEWORK PLAN	
	STEP 3		Step 4		STEP 1	
ACTIVITIES	ORIGINAL	LATEST REVISION	ORIGINAL	LATEST REVISION	ORIGINAL	LATEST REVISION
Lands	2/72		2/72		10/72	
Minerals	4/72		4/72		10/72	
Livestock Forage	12/71		12/71		10/72	
Timber	2/72		2/72		10/72	
Wildlife	12/71		12/71		10/72	
Watershed	12/71		12/71		10/72	
Recreation	2/72		2/72		10/72	

Energy Code: C,O,G,OS,R/W
Meets Quality Standards URA: No
MFP: No

2. Environmental profile	DATES ORIGINAL	DATES LATEST REVISION

Pilot Butte

3. Management Framework Plans Covers PU's 01,04,&09	DATES ORIGINAL	DATES LATEST REVISION
(a) Step 2 – MFP	11/72	
(b) Step 3 – MFP	2/73	
(c) Implemented – S. D. approval when appropriate	2/73	

UNITED STATES
DEPARTMENT OF THE INTERIOR
BUREAU OF LAND MANAGEMENT

PLANNING SYSTEM PROGRESS REPORT

June 1974

Instructions on reverse

State (code) 49

District (code) 04

A. PLANNING UNIT IDENTIFICATION

NAME	CODE	ACREAGE (1,000's acres)				
		PUBLIC*	STATE	PRIVATE	OTHER	TOTAL
Burntfork	05	382	10	51	- -	443
Green River RA (48)						

PROGRAMMED: URA FY 73 MFP FY 73

B. PLANNING SYSTEM COMPONENT

	DATES	
	ORIGINAL	LATEST REVISION
1. Unit Resource Analysis and Management Framework Plan Step 1		
(a) Steps 1 and 2 – URA	2/72	

(b) Steps 3 and 4 – URA – Step 1 – MFP

	DATES					
	UNIT RESOURCE ANALYSIS				MANAGEMENT FRAMEWORK PLAN	
	STEP 3		Step 4		STEP 1	
ACTIVITIES	ORIGINAL	LATEST REVISION	ORIGINAL	LATEST REVISION	ORIGINAL	LATEST REVISION
Lands	4/72		4/72		3/73	
Minerals	7/72		8/72		3/73	
Livestock Forage	6/72		6/72		3/73	
Timber	8/72		8/72		3/73	
Wildlife	2/72		2/72		3/73	
Watershed	4/72		4/72		3/73	
Recreation	8/72		8/72		3/73	

Energy Code: C,O,G,OS,R/W
Meets Quality Standards URA: No
MFP: No

	DATES	
	ORIGINAL	LATEST REVISION
2. Environmental profile		

Three Rivers
3. Management Framework Plans Covers PU's 02,05,06,07,08, & 11

	DATES	
	ORIGINAL	LATEST REVISION
(a) Step 2 – MFP	5/73	
(b) Step 3 – MFP	6/73	
(c) Implemented – S. D. approval when appropriate	6/73	

UNITED STATES
DEPARTMENT OF THE INTERIOR
BUREAU OF LAND MANAGEMENT

PLANNING SYSTEM PROGRESS REPORT

June 1974

Instructions on reverse

State *(code)* 49

District *(code)* 04

A. PLANNING UNIT IDENTIFICATION

NAME	CODE	ACREAGE *(1,000's acres)*				
		PUBLIC *	STATE	PRIVATE	OTHER	TOTAL
Northwest	06	316	53	302		671
Kemmerer RA (58)						

PROGRAMMED: URA FY 73 MFP FY 73

B. PLANNING SYSTEM COMPONENT

1. Unit Resource Analysis and Management Framework Plan Step 1	DATES ORIGINAL	DATES LATEST REVISION
(a) Steps 1 and 2 – URA	4/72	

(b) Steps 3 and 4 – URA – Step 1 – MFP

ACTIVITIES	UNIT RESOURCE ANALYSIS STEP 3 ORIGINAL	UNIT RESOURCE ANALYSIS STEP 3 LATEST REVISION	UNIT RESOURCE ANALYSIS Step 4 ORIGINAL	UNIT RESOURCE ANALYSIS Step 4 LATEST REVISION	MANAGEMENT FRAMEWORK PLAN STEP 1 ORIGINAL	MANAGEMENT FRAMEWORK PLAN STEP 1 LATEST REVISION
Lands	3/73		3/73		3/73	
Minerals	12/72		12/72		3/73	
Livestock Forage	2/73		2/73		3/73	
Timber	3/73		3/73		3/73	
Wildlife	3/73		3/73		3/73	
Watershed	2/73		2/73		3/73	
Recreation	1/73		1/73		3/73	

Energy Code: C,R/W
Meets Quality Standards URA: No
MFP: No

2. Environmental profile	DATES ORIGINAL	DATES LATEST REVISION

3. Management Framework Plans Three Rivers Covers PU's, 02,05,06,07,08 & 11	DATES ORIGINAL	DATES LATEST REVISION
(a) Step 2 – MFP	5/73	
(b) Step 3 – MFP	6/73	
(c) Implemented – S. D. approval when appropriate	6/73	

UNITED STATES
DEPARTMENT OF THE INTERIOR
BUREAU OF LAND MANAGEMENT

PLANNING SYSTEM PROGRESS REPORT

June 1974

Instructions on reverse

State *(code)* 49

District *(code)* 04

A. PLANNING UNIT IDENTIFICATION

NAME	CODE	ACREAGE *(1,000's acres)*				
		PUBLIC*	STATE	PRIVATE	OTHER	TOTAL
Cumberland	07	293	30	247		570
Kemmerer RA (58)						

PROGRAMMED: URA FY 71 MFP FY 73

B. PLANNING SYSTEM COMPONENT

1. Unit Resource Analysis and Management Framework Plan Step 1	DATES ORIGINAL	DATES LATEST REVISION
(a) Steps 1 and 2 – URA	10/70	

(b) Steps 3 and 4 – URA – Step 1 – MFP	DATES					
	UNIT RESOURCE ANALYSIS				MANAGEMENT FRAMEWORK PLAN	
	STEP 3		Step 4		STEP 1	
ACTIVITIES	ORIGINAL	LATEST REVISION	ORIGINAL	LATEST REVISION	ORIGINAL	LATEST REVISION
Lands	3/71		3/71		3/73	
Minerals	4/71		4/71		3/73	
Livestock Forage	4/71		4/71	2/73	3/73	
Timber	5/71		5/71		3/73	
Wildlife	2/71		2/71		3/73	
Watershed	4/71		4/71		3/73	
Recreation	4/71		4/71		3/73	

Energy Code: C,O,G,R/W Meets Quality Standards URA: No MFP: No 2. Environmental profile	DATES ORIGINAL	DATES LATEST REVISION

Three Rivers 3. Management Framework Plans Covers 02,05,06,07,08 & 11	DATES ORIGINAL	DATES LATEST REVISION
(a) Step 2 – MFP	5/73	
(b) Step 3 – MFP	6/73	
(c) Implemented – S. D. approval when appropriate	6/73	

UNITED STATES
DEPARTMENT OF THE INTERIOR
BUREAU OF LAND MANAGEMENT

State *(code)* 49

District *(code)* 04

PLANNING SYSTEM PROGRESS REPORT June 1974

Instructions on reverse

A. PLANNING UNIT IDENTIFICATION

NAME	CODE	ACREAGE *(1,000's acres)*				
		PUBLIC*	STATE	PRIVATE	OTHER	TOTAL
Granger	08	443	22	488		953
Kemmerer RA (58)						

PROGRAMMED: URA FY 72 MFP FY 73

B. PLANNING SYSTEM COMPONENT

	DATES	
1. Unit Resource Analysis and Management Framework Plan Step 1	ORIGINAL	LATEST REVISION
(a) Steps 1 and 2 – URA	6/72	

(b) Steps 3 and 4 – URA – Step 1 – MFP	DATES					
	UNIT RESOURCE ANALYSIS				MANAGEMENT FRAMEWORK PLAN	
	STEP 3		Step 4		STEP 1	
ACTIVITIES	ORIGINAL	LATEST REVISION	ORIGINAL	LATEST REVISION	ORIGINAL	LATEST REVISION
Lands	5/73		5/73		3/73	
Minerals	3/72		3/72		3/73	
Livestock Forage	3/73		3/73		3/73	
Timber	4/72		4/72		3/73	
Wildlife	5/72		5/72		3/73	
Watershed	5/72		5/72		3/73	
Recreation	5/72		5/72		3/73	

Energy Code: C,O,G,OS,R/W
Meets Quality Standards URA: No
MFP: No

2. Environmental profile	DATES ORIGINAL	DATES LATEST REVISION

Three Rivers
3. Management Framework Plans Covers PU's 02,05,06,07,08 & 11

	DATES ORIGINAL	DATES LATEST REVISION
(a) Step 2 – MFP	5/73	
(b) Step 3 – MFP	6/73	
(c) Implemented – S. D. approval when appropriate	6/73	

UNITED STATES
DEPARTMENT OF THE INTERIOR
BUREAU OF LAND MANAGEMENT

State *(code)* 49

PLANNING SYSTEM PROGRESS REPORT June 1974

District *(code)* 04

Instructions on reverse

A. PLANNING UNIT IDENTIFICATION

NAME	CODE	ACREAGE *(1,000's acres)*				
		PUBLIC*	STATE	PRIVATE	OTHER	TOTAL
Aspen Mountain - Pilot Butte	09	800	30	775	- -	1,605
Green River RA (48)						

PROGRAMMED: URA FY 72 MFP FY 73

B. PLANNING SYSTEM COMPONENT

1. Unit Resource Analysis and Management Framework Plan Step 1	DATES ORIGINAL	DATES LATEST REVISION
(a) Steps 1 and 2 – URA	7-71	

(b) Steps 3 and 4 – URA – Step 1 – MFP

ACTIVITIES	UNIT RESOURCE ANALYSIS STEP 3 ORIGINAL	UNIT RESOURCE ANALYSIS STEP 3 LATEST REVISION	UNIT RESOURCE ANALYSIS Step 4 ORIGINAL	UNIT RESOURCE ANALYSIS Step 4 LATEST REVISION	MANAGEMENT FRAMEWORK PLAN STEP 1 ORIGINAL	MANAGEMENT FRAMEWORK PLAN STEP 1 LATEST REVISION
Lands	4-72		4-72		10-72	
Minerals	3-72		3-72		10-72	
Livestock Forage	12-71		12-71		10-72	
Timber	12-71		12-71		10-72	
Wildlife	12-71		12-71		10-72	
Watershed	2-72		2-72		10-72	
Recreation	6-72		6-72		10-72	

Energy Code: C,O,G,OS,R/W
Meets Quality Standards: URA: No
MFP: No

2. Environmental profile	DATES ORIGINAL	DATES LATEST REVISION

3. Management Framework Plans Pilot Butte Covers PU's 01,04 & 09	DATES ORIGINAL	DATES LATEST REVISION
(a) Step 2 – MFP	11-72	
(b) Step 3 – MFP	2-73	
(c) Implemented – S. D. approval when appropriate	2-73	

UNITED STATES
DEPARTMENT OF THE INTERIOR
BUREAU OF LAND MANAGEMENT

State *(code)* 49

PLANNING SYSTEM PROGRESS REPORT June 1974

District *(code)* 04

Instructions on reverse

A. PLANNING UNIT IDENTIFICATION

NAME	CODE	ACREAGE *(1,000's acres)*				
		PUBLIC*	STATE	PRIVATE	OTHER	TOTAL
Superior	10	327	8	342		677
Green River RA (48)						

PROGRAMMED: URA FY 71 MFP FY 72

B. PLANNING SYSTEM COMPONENT

1. Unit Resource Analysis and Management Framework Plan Step 1	DATES ORIGINAL	DATES LATEST REVISION
(a) Steps 1 and 2 – URA	9-70	12-71

(b) Steps 3 and 4 – URA – Step 1 – MFP	DATES					
	UNIT RESOURCE ANALYSIS				MANAGEMENT FRAMEWORK PLAN	
	STEP 3		Step 4		STEP 1	
ACTIVITIES	ORIGINAL	LATEST REVISION	ORIGINAL	LATEST REVISION	ORIGINAL	LATEST REVISION
Lands	12/70		12/71		4/72	
Minerals	11/70		12/71		4/72	
Livestock Forage	11/70		12/71		4/72	
Timber	12/70		12/71		4/72	
Wildlife	3/71		12/71		4/72	
Watershed	11/70		12/71		4/72	
Recreation	12/70		12/71		4/72	

Energy Code: C,O,G,OS,R/W
Meets Quality Standards: URA: No
MFP: No

2. Environmental profile	DATES ORIGINAL	DATES LATEST REVISION

3. Management Framework Plans Red Desert Covers PU's 03 & 10 and in Rawlins District 03 - 01,02,07 & 20	DATES ORIGINAL	DATES LATEST REVISION
(a) Step 2 – MFP	7/72	
(b) Step 3 – MFP	7/72	
(c) Implemented – S. D. approval when appropriate	7/72	

UNITED STATES
DEPARTMENT OF THE INTERIOR
BUREAU OF LAND MANAGEMENT

State *(code)* 49

PLANNING SYSTEM PROGRESS REPORT

June 1974

District *(code)* 04

Instructions on reverse

A. PLANNING UNIT IDENTIFICATION

NAME	CODE	ACREAGE *(1,000's acres)*				
		PUBLIC*	STATE	PRIVATE	OTHER	TOTAL
Uinta	11	114	28	405		547
Kemmerer RA (58)						

PROGRAMMED: URA FY 73 MFP FY 73

B. PLANNING SYSTEM COMPONENT

	DATES	
1. Unit Resource Analysis and Management Framework Plan Step 1	ORIGINAL	LATEST REVISION
(a) Steps 1 and 2 – URA	12/72	

(b) Steps 3 and 4 – URA – Step 1 – MFP	DATES					
	UNIT RESOURCE ANALYSIS				MANAGEMENT FRAMEWORK PLAN	
	STEP 3		Step 4		STEP 1	
ACTIVITIES	ORIGINAL	LATEST REVISION	ORIGINAL	LATEST REVISION	ORIGINAL	LATEST REVISION
Lands	5/73		5/73		3/73	
Minerals	2/73		2/73		3/73	
Livestock Forage	1/73		1/73		3/73	
Timber	2/73		2/73		3/73	
Wildlife	3/73		3/73		3/73	
Watershed	2/73		2/73		3/73	
Recreation	2/73		2/73		3/73	

Energy Code: C,O,G,OS,R/W
Meets Quality Standards: URA: No
MFP: No

	DATES	
2. Environmental profile	ORIGINAL	LATEST REVISION

3. Management Framework Plans Three Rivers Covers PU's 02,05,06,07,08 & 11	DATES	
	ORIGINAL	LATEST REVISION
(a) Step 2 – MFP	5/73	
(b) Step 3 – MFP	6/73	
(c) Implemented – S. D. approval when appropriate	6/73	

UNITED STATES
DEPARTMENT OF THE INTERIOR
BUREAU OF LAND MANAGEMENT

PLANNING SYSTEM PROGRESS REPORT June 1974

Instructions on reverse

State *(code)* 49

District *(code)* 04

A. PLANNING UNIT IDENTIFICATION

NAME	CODE	ACREAGE *(1,000's acres)*				
		PUBLIC *	STATE	PRIVATE	OTHER	TOTAL
Star Valley	12	3	5	65		73
Kemmerer RA (58)						

PROGRAMMED: URA FY 73 MFP FY 73

B. PLANNING SYSTEM COMPONENT

	DATES	
1. Unit Resource Analysis and Management Framework Plan Step 1	ORIGINAL	LATEST REVISION
(a) Steps 1 and 2 – URA	2/74	

(b) Steps 3 and 4 – URA – Step 1 – MFP

	DATES					
	UNIT RESOURCE ANALYSIS				MANAGEMENT FRAMEWORK PLAN	
	STEP 3		Step 4		STEP 1	
ACTIVITIES	ORIGINAL	LATEST REVISION	ORIGINAL	LATEST REVISION	ORIGINAL	LATEST REVISION
Lands	5/74		5/74		6/74	
Minerals	5/74		5/74		6/74	
Livestock Forage	5/74		5/74		6/74	
Timber	6/74		6/74		6/74	
Wildlife	6/74		6/74		6/74	
Watershed	6/74		6/74		6/74	
Recreation	6/74		6/74		6/74	

Energy Code: C,GS
Meets Quality Standards: URA: Yes
MFP:

	DATES	
2. Environmental profile	ORIGINAL	LATEST REVISION

Star Valley

	DATES	
3. Management Framework Plans Covers PU 12 only	ORIGINAL	LATEST REVISION
(a) Step 2 – MFP		
(b) Step 3 – MFP		
(c) Implemented – S. D. approval when appropriate		

UNITED STATES
DEPARTMENT OF THE INTERIOR
BUREAU OF LAND MANAGEMENT

PLANNING SYSTEM PROGRESS REPORT June 1974

Instructions on reverse

State *(code)* 49

District *(code)* 04

A. PLANNING UNIT IDENTIFICATION

NAME	CODE	ACREAGE *(1,000's acres)*				
		PUBLIC*	STATE	PRIVATE	OTHER	TOTAL
South LaBarge	13	102	7	15		124
Pinedale RA (68)						

PROGRAMMED: URA FY 71 MFP FY 71

B. PLANNING SYSTEM COMPONENT

1. Unit Resource Analysis and Management Framework Plan Step 1	DATES ORIGINAL	DATES LATEST REVISION
(a) Steps 1 and 2 – URA	12/70	

(b) Steps 3 and 4 – URA – Step 1 – MFP

ACTIVITIES	UNIT RESOURCE ANALYSIS STEP 3 ORIGINAL	UNIT RESOURCE ANALYSIS STEP 3 LATEST REVISION	UNIT RESOURCE ANALYSIS Step 4 ORIGINAL	UNIT RESOURCE ANALYSIS Step 4 LATEST REVISION	MANAGEMENT FRAMEWORK PLAN STEP 1 ORIGINAL	MANAGEMENT FRAMEWORK PLAN STEP 1 LATEST REVISION
Lands	2/70	4/74	2/70	4/74	4/71	5/74
Minerals	2/70	4/74	2/70	4/74	4/71	5/74
Livestock Forage	2/70	4/74	2/70	4/74	4/71	5/74
Timber	2/70	4/74	2/70	4/74	4/71	5/74
Wildlife	2/70	4/74	2/70	4/74	4/71	5/74
Watershed	2/70	4/74	2/70	4/74	4/71	5/74
Recreation	2/70	4/74	2/70	4/74	4/71	5/74

Energy Code: C,O,G,OS,R/W
Meets Quality Standards: URA: Yes
MFP: Yes

2. Environmental profile	DATES ORIGINAL	DATES LATEST REVISION

3. Management Framework Plans Piney Covers PU's 13,14,15 & 21	DATES ORIGINAL	DATES LATEST REVISION
(a) Step 2 – MFP	6/71	6/74
(b) Step 3 – MFP	6/71	6/74
(c) Implemented – S. D. approval when appropriate	6/71	6/74

UNITED STATES
DEPARTMENT OF THE INTERIOR
BUREAU OF LAND MANAGEMENT

PLANNING SYSTEM PROGRESS REPORT June 1974

Instructions on reverse

State *(code)* 49

District *(code)* 04

A. PLANNING UNIT IDENTIFICATION

NAME	CODE	ACREAGE *(1,000's acres)*				
		PUBLIC*	STATE	PRIVATE	OTHER	TOTAL
North LaBarge	14	154	11	41		206
Pinedale RA (68)						

PROGRAMMED: URA FY 71 MFP FY 71

B. PLANNING SYSTEM COMPONENT

1. Unit Resource Analysis and Management Framework Plan Step 1	DATES ORIGINAL	DATES LATEST REVISION
(a) Steps 1 and 2 – URA	6/70	

(b) Steps 3 and 4 – URA – Step 1 – MFP	DATES					
	UNIT RESOURCE ANALYSIS				MANAGEMENT FRAMEWORK PLAN	
	STEP 3		Step 4		STEP 1	
ACTIVITIES	ORIGINAL	LATEST REVISION	ORIGINAL	LATEST REVISION	ORIGINAL	LATEST REVISION
Lands	7/70	4/74	7/70	4/74	9/70	5/74
Minerals	7/70	4/74	7/70	4/74	9/70	5/74
Livestock Forage	7/70	4/74	7/70	4/74	9/70	5/74
Timber	7/70	4/74	7/70	4/74	9/70	5/74
Wildlife	7/70	4/74	7/70	4/74	9/70	5/74
Watershed	7/70	4/74	7/70	4/74	9/70	5/74
Recreation	7/70	4/74	7/70	4/74	9/70	5/74

Energy Code: C,O,G,R/W
Meets Quality Standards: URA: Yes
MFP: Yes

2. Environmental profile	DATES ORIGINAL	DATES LATEST REVISION

3. Management Framework Plans Piney Covers PU's 13,14,15, & 21	DATES ORIGINAL	DATES LATEST REVISION
(a) Step 2 – MFP	4/71	6/74
(b) Step 3 – MFP	4/71	6/74
(c) Implemented – S. D. approval when appropriate	4/71	6/74

UNITED STATES
DEPARTMENT OF THE INTERIOR
BUREAU OF LAND MANAGEMENT

PLANNING SYSTEM PROGRESS REPORT

June 1974

Instructions on reverse

State *(code)* 49

District *(code)* 04

A. PLANNING UNIT IDENTIFICATION

NAME	CODE	ACREAGE *(1,000's acres)*				
		PUBLIC*	STATE	PRIVATE	OTHER	TOTAL
West Side	15	219	20	190		429
Pinedale RA (68)						

PROGRAMMED: URA FY 72 MFP FY 72

B. PLANNING SYSTEM COMPONENT

	DATES	
1. Unit Resource Analysis and Management Framework Plan Step 1	ORIGINAL	LATEST REVISION
(a) Steps 1 and 2 – URA	4/72	

(b) Steps 3 and 4 – URA – Step 1 – MFP

	DATES					
	UNIT RESOURCE ANALYSIS				MANAGEMENT FRAMEWORK PLAN	
	STEP 3		Step 4		STEP 1	
ACTIVITIES	ORIGINAL	LATEST REVISION	ORIGINAL	LATEST REVISION	ORIGINAL	LATEST REVISION
Lands	4/72	4/74	4/72	4/74	5/72	5/74
Minerals	4/72	4/74	4/72	4/74	5/72	5/74
Livestock Forage	4/72	4/74	4/72	4/74	5/72	5/74
Timber	4/72	4/74	4/72	4/74	5/72	5/74
Wildlife	4/72	4/74	4/72	4/74	5/72	5/74
Watershed	4/72	4/74	4/72	4/74	5/72	5/74
Recreation	4/72	4/74	4/72	4/74	5/72	5/74

Energy Code: C,O,G,R/W
Meets Quality Standards: URA: Yes
MFP: Yes

2. Environmental profile	DATES ORIGINAL	DATES LATEST REVISION

3. Management Framework Plans Piney Covers PU's 13,14,15 & 21	DATES ORIGINAL	DATES LATEST REVISION
(a) Step 2 – MFP	12/72	6/74
(b) Step 3 – MFP	12/72	6/74
(c) Implemented – S. D. approval when appropriate	12/72	6/74

UNITED STATES
DEPARTMENT OF THE INTERIOR
BUREAU OF LAND MANAGEMENT

State *(code)* 49

PLANNING SYSTEM PROGRESS REPORT June 1974

District *(code)* 04

Instructions on reverse

A. PLANNING UNIT IDENTIFICATION

NAME	CODE	ACREAGE *(1,000's acres)*				
		PUBLIC*	STATE	PRIVATE	OTHER	TOTAL
Desert	16	213	8	5		226
Pinedale RA (68)						

PROGRAMMED: URA FY 71 MFP FY 73

B. PLANNING SYSTEM COMPONENT

1. Unit Resource Analysis and Management Framework Plan Step 1	DATES ORIGINAL	DATES LATEST REVISION
(a) Steps 1 and 2 – URA	9/70	

(b) Steps 3 and 4 – URA – Step 1 – MFP	DATES					
	UNIT RESOURCE ANALYSIS				MANAGEMENT FRAMEWORK PLAN	
	STEP 3		Step 4		STEP 1	
ACTIVITIES	ORIGINAL	LATEST REVISION	ORIGINAL	LATEST REVISION	ORIGINAL	LATEST REVISION
Lands	10/70		10/70		5/73	
Minerals	10/70		10/70		5/73	
Livestock Forage	10/70		10/70		5/73	
Timber	4/72		10/70		5/73	
Wildlife	10/70		10/70		5/73	
Watershed	10/70		10/70		5/73	
Recreation	10/70		10/70		5/73	

Energy Code: C,O,G,OS
Meets Quality Standards URA: No
MFP: No

2. Environmental profile	DATES ORIGINAL	DATES LATEST REVISION

Pinedale

3. Management Framework Plans Covers PU's 16,17,18,19 & 20	DATES ORIGINAL	DATES LATEST REVISION
(a) Step 2 – MFP	5/73	
(b) Step 3 – MFP	6/73	
(c) Implemented – S. D. approval when appropriate	6/73	

UNITED STATES
DEPARTMENT OF THE INTERIOR
BUREAU OF LAND MANAGEMENT

State *(code)* 49

PLANNING SYSTEM PROGRESS REPORT

June 1974

District *(code)* 04

Instructions on reverse

A. PLANNING UNIT IDENTIFICATION

NAME	CODE	ACREAGE *(1,000's acres)*				
		PUBLIC *	STATE	PRIVATE	OTHER	TOTAL
Mesa	17	88	4	36		126
Pinedale RA (68)						

PROGRAMMED: URA FY 72 MFP FY 73

B. PLANNING SYSTEM COMPONENT

	DATES	
1. Unit Resource Analysis and Management Framework Plan Step 1	ORIGINAL	LATEST REVISION
(a) Steps 1 and 2 – URA	1/71	

(b) Steps 3 and 4 – URA – Step 1 – MFP

ACTIVITIES	UNIT RESOURCE ANALYSIS STEP 3 ORIGINAL	UNIT RESOURCE ANALYSIS STEP 3 LATEST REVISION	UNIT RESOURCE ANALYSIS Step 4 ORIGINAL	UNIT RESOURCE ANALYSIS Step 4 LATEST REVISION	MANAGEMENT FRAMEWORK PLAN STEP 1 ORIGINAL	MANAGEMENT FRAMEWORK PLAN STEP 1 LATEST REVISION
Lands	4/71		4/71		5/73	
Minerals	4/71		4/71		5/73	
Livestock Forage	2/71		2/71		5/73	
Timber	4/72		4/72		5/73	
Wildlife	3/72		3/72		5/73	
Watershed	2/71		2/71		5/73	
Recreation	2/72		2/71		5/73	

Energy Code: C,O,G
Meets Quality Standards URA: No
MFP: No

2. Environmental profile	DATES ORIGINAL	DATES LATEST REVISION

3. Management Framework Plans Pinedale Covers PU's 16,17,18,19 & 20	DATES ORIGINAL	DATES LATEST REVISION
(a) Step 2 – MFP	5/73	
(b) Step 3 – MFP	6/73	
(c) Implemented – S. D. approval when appropriate	6/73	

UNITED STATES
DEPARTMENT OF THE INTERIOR
BUREAU OF LAND MANAGEMENT

PLANNING SYSTEM PROGRESS REPORT

June 1974

Instructions on reverse

State *(code)* 49

District *(code)* 04

A. PLANNING UNIT IDENTIFICATION

NAME	CODE	ACREAGE *(1,000's acres)*				
		PUBLIC*	STATE	PRIVATE	OTHER	TOTAL
Big Sandy	18	103	15	33		151
Pinedale RA (68)						

PROGRAMMED: URA FY 73 MFP FY _____

B. PLANNING SYSTEM COMPONENT

1. Unit Resource Analysis and Management Framework Plan Step 1	DATES ORIGINAL	DATES LATEST REVISION
(a) Steps 1 and 2 – URA	1/72	

(b) Steps 3 and 4 – URA – Step 1 – MFP

ACTIVITIES	UNIT RESOURCE ANALYSIS STEP 3 ORIGINAL	UNIT RESOURCE ANALYSIS STEP 3 LATEST REVISION	UNIT RESOURCE ANALYSIS Step 4 ORIGINAL	UNIT RESOURCE ANALYSIS Step 4 LATEST REVISION	MANAGEMENT FRAMEWORK PLAN STEP 1 ORIGINAL	MANAGEMENT FRAMEWORK PLAN STEP 1 LATEST REVISION
Lands	1/72		1/72		5/73	
Minerals	4/73		4/73		5/73	
Livestock Forage	4/72		4/72		5/73	
Timber	4/72		4/72		5/73	
Wildlife	4/73		4/73		5/73	
Watershed	1/72		1/72		5/73	
Recreation	5/73		5/72		5/73	

Energy Code: C,OS
Meets Quality Standards URA: No
MFP: No

2. Environmental profile	DATES ORIGINAL	DATES LATEST REVISION

Pinedale

3. Management Framework Plans Covers 16,17,18,19 & 20	DATES ORIGINAL	DATES LATEST REVISION
(a) Step 2 – MFP	5/73	
(b) Step 3 – MFP	6/73	
(c) Implemented – S. D. approval when appropriate	6/73	

UNITED STATES
DEPARTMENT OF THE INTERIOR
BUREAU OF LAND MANAGEMENT

State *(code)* 49

PLANNING SYSTEM PROGRESS REPORT

June 1974

District *(code)* 04

Instructions on reverse

A. PLANNING UNIT IDENTIFICATION

NAME	CODE	ACREAGE *(1,000's acres)*				
		PUBLIC*	STATE	PRIVATE	OTHER	TOTAL
Boulder Lake	19	31	5	28		64
Pinedale RA (68)						

PROGRAMMED: URA FY 73 MFP FY 73

B. PLANNING SYSTEM COMPONENT

1. Unit Resource Analysis and Management Framework Plan Step 1	DATES ORIGINAL	DATES LATEST REVISION
(a) Steps 1 and 2 – URA	2/73	

(b) Steps 3 and 4 – URA – Step 1 – MFP

ACTIVITIES	UNIT RESOURCE ANALYSIS STEP 3 ORIGINAL	UNIT RESOURCE ANALYSIS STEP 3 LATEST REVISION	UNIT RESOURCE ANALYSIS Step 4 ORIGINAL	UNIT RESOURCE ANALYSIS Step 4 LATEST REVISION	MANAGEMENT FRAMEWORK PLAN STEP 1 ORIGINAL	MANAGEMENT FRAMEWORK PLAN STEP 1 LATEST REVISION
Lands	2/73		2/73		5/73	
Minerals	3/73		3/73		5/73	
Livestock Forage	2/73		1/72		5/73	
Timber	5/72	5/72	3/73		5/73	
Wildlife	3/73		3/73		5/73	
Watershed	2/72		2/72		5/73	
Recreation	2/73		2/73		5/73	

Energy Code: C
Meets Quality Standards URA: No
MFP: No

2. Environmental profile	DATES ORIGINAL	DATES LATEST REVISION

3. Management Framework Plans Pinedale Covers PU's 16,17,18,19 & 20	DATES ORIGINAL	DATES LATEST REVISION
(a) Step 2 – MFP	5/73	
(b) Step 3 – MFP	6/73	
(c) Implemented – S. D. approval when appropriate	6/73	

UNITED STATES
DEPARTMENT OF THE INTERIOR
BUREAU OF LAND MANAGEMENT

State *(code)* 49

PLANNING SYSTEM PROGRESS REPORT June 1974

District *(code)* 04

Instructions on reverse

A. PLANNING UNIT IDENTIFICATION

NAME	CODE	ACREAGE *(1,000's acres)*				
		PUBLIC *	STATE	PRIVATE	OTHER	TOTAL
Upper Green River	20	36	11	110		157
Pinedale RA (68)						

PROGRAMMED: URA FY 73 MFP FY 73

B. PLANNING SYSTEM COMPONENT

	DATES	
1. Unit Resource Analysis and Management Framework Plan Step 1	ORIGINAL	LATEST REVISION
(a) Steps 1 and 2 – URA	2/73	

(b) Steps 3 and 4 – URA – Step 1 – MFP

	DATES					
	UNIT RESOURCE ANALYSIS				MANAGEMENT FRAMEWORK PLAN	
	STEP 3		Step 4		STEP 1	
ACTIVITIES	ORIGINAL	LATEST REVISION	ORIGINAL	LATEST REVISION	ORIGINAL	LATEST REVISION
Lands	2/73		2/73		5/73	
Minerals	3/73		3/73		5/73	
Livestock Forage	2/73		2/73		5/73	
Timber	3/73		3/73		5/73	
Wildlife	3/73		3/73		5/73	
Watershed	2/72		2/72		5/73	
Recreation	2/73		2/73		5/73	

Energy Code: C
Meets Quality Standards URA: No
MFP: no

2. Environmental profile	DATES ORIGINAL	LATEST REVISION

3. Management Framework Plans Pinedale Covers 16,17,18,19 & 20	DATES ORIGINAL	LATEST REVISION
(a) Step 2 – MFP	5/73	
(b) Step 3 – MFP	6/73	
(c) Implemented – S. D. approval when appropriate	6/73	

UNITED STATES
DEPARTMENT OF THE INTERIOR
BUREAU OF LAND MANAGEMENT

PLANNING SYSTEM PROGRESS REPORT June 1974

Instructions on reverse

State *(code)* 49

District *(code)* 04

A. PLANNING UNIT IDENTIFICATION

NAME	CODE	ACREAGE *(1,000's acres)*				
		PUBLIC*	STATE	PRIVATE	OTHER	TOTAL
Beaver	21	14	6	58		78
Pinedale RA (68)						

PROGRAMMED: URA FY 72 MFP FY 72

B. PLANNING SYSTEM COMPONENT

1. Unit Resource Analysis and Management Framework Plan Step 1	DATES ORIGINAL	DATES LATEST REVISION
(a) Steps 1 and 2 – URA	4/72	

(b) Steps 3 and 4 – URA – Step 1 – MFP	DATES					
	UNIT RESOURCE ANALYSIS				MANAGEMENT FRAMEWORK PLAN	
	STEP 3		Step 4		STEP 1	
ACTIVITIES	ORIGINAL	LATEST REVISION	ORIGINAL	LATEST REVISION	ORIGINAL	LATEST REVISION
Lands	4/72	4/74	4/72	4/74	5/72	5/74
Minerals	4/72	4/74	4/72	4/74	5/72	5/74
Livestock Forage	4/72	4/74	4/72	4/74	5/72	5/74
Timber	4/72	4/74	4/72	4/74	5/72	5/74
Wildlife	4/72	4/74	4/72	4/74	5/72	5/74
Watershed	4/72	4/74	4/72	4/74	5/72	5/74
Recreation	4/72	4/74	4/72	4/74	5/72	5/74

Energy Code: C
Meets Quality Standards URA: Yes
MFP: Yes

2. Environmental profile	DATES ORIGINAL	DATES LATEST REVISION

3. Management Framework Plans Piney Covers PU's 13,14,15 & 21	DATES ORIGINAL	DATES LATEST REVISION
(a) Step 2 – MFP	12/72	6/74
(b) Step 3 – MFP	12/72	6/74
(c) Implemented – S. D. approval when appropriate	12/72	6/74

UNITED STATES
DEPARTMENT OF THE INTERIOR
BUREAU OF LAND MANAGEMENT

PLANNING SYSTEM PROGRESS REPORT

June 1974

Instructions on reverse

State *(code)* 49

District *(code)* 04

A. PLANNING UNIT IDENTIFICATION

NAME	CODE	ACREAGE *(1,000's acres)*				
		PUBLIC*	STATE	PRIVATE	OTHER	TOTAL
Snake River	22	8				8
Pinedale RA (68)						

PROGRAMMED: URA FY 72 MFP FY _____

B. PLANNING SYSTEM COMPONENT

1. Unit Resource Analysis and Management Framework Plan Step 1	DATES ORIGINAL	DATES LATEST REVISION
(a) Steps 1 and 2 – URA	10/70	

(b) Steps 3 and 4 – URA – Step 1 – MFP

ACTIVITIES	UNIT RESOURCE ANALYSIS STEP 3 ORIGINAL	UNIT RESOURCE ANALYSIS STEP 3 LATEST REVISION	UNIT RESOURCE ANALYSIS Step 4 ORIGINAL	UNIT RESOURCE ANALYSIS Step 4 LATEST REVISION	MANAGEMENT FRAMEWORK PLAN STEP 1 ORIGINAL	MANAGEMENT FRAMEWORK PLAN STEP 1 LATEST REVISION
Lands	12/70		12/70			
Minerals	10/70		10/70			
Livestock Forage	6/71		6/71			
Timber	6/71		6/71			
Wildlife	6/71		6/71			
Watershed	6/71		6/71			
Recreation	6/71		6/71			

Energy Code: C,GS
Meets Quality Standards URA: No
MFP:

2. Environmental profile	DATES ORIGINAL	DATES LATEST REVISION

Snake River

3. Management Framework Plans Covers PU 22 only	DATES ORIGINAL	DATES LATEST REVISION
(a) Step 2 – MFP		
(b) Step 3 – MFP		
(c) Implemented – S. D. approval when appropriate		

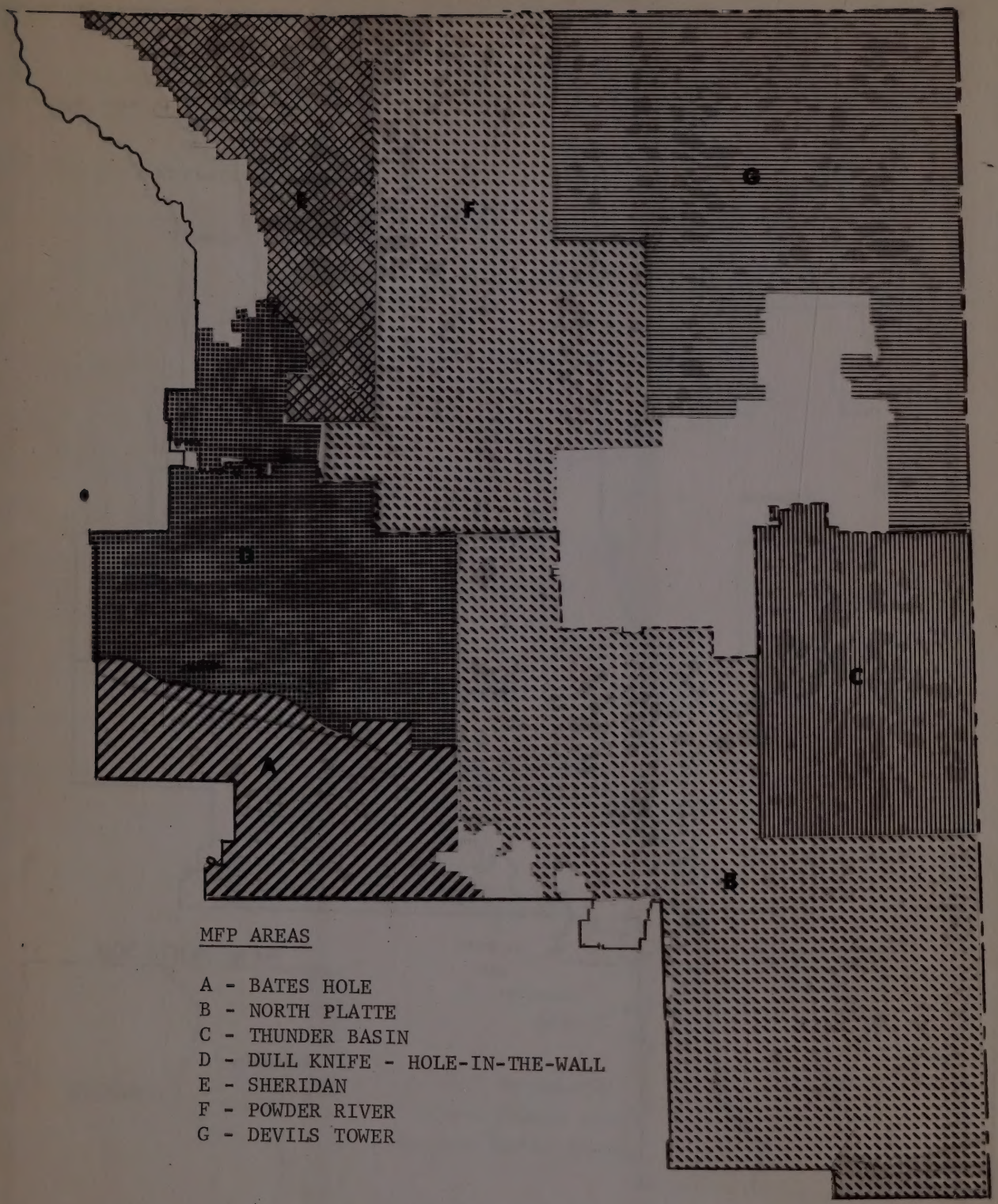

MFP AREAS

A - BATES HOLE
B - NORTH PLATTE
C - THUNDER BASIN
D - DULL KNIFE - HOLE-IN-THE-WALL
E - SHERIDAN
F - POWDER RIVER
G - DEVILS TOWER

MFP AREAS

A - BATES HOLE
B - NORTH PLATTE
C - THUNDER BASIN
D - DULL KNIFE - HOLE-IN-THE-WALL
E - SHERIDAN
F - POWDER RIVER
G - DEVILS TOWER

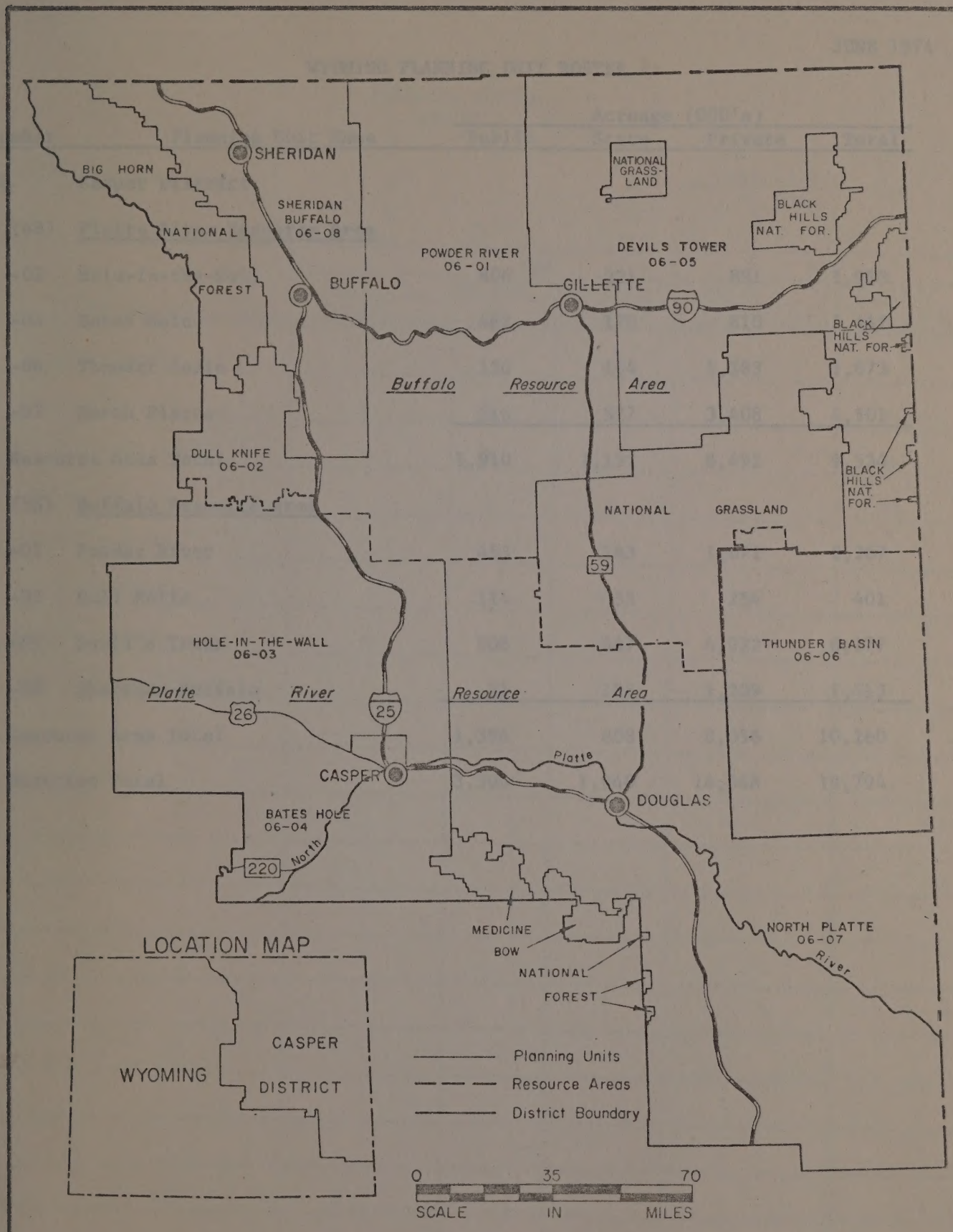

BUREAU OF LAND MANAGEMENT

CASPER DISTRICT, WYOMING

JUNE 1974

WYOMING PLANNING UNIT ROSTER

Number	Planning Unit Name	Acreage (000's) Public	State	Private	Total
06	Casper District				
(48)	Platte River Resource Area				
-03	Hole-in-the-Wall	806	221	891	1,918
-04	Bates Hole	462	170	810	1,442
-06	Thunder Basin	126	164	1,383	1,673
-07	North Platte	516	577	3,408	4,501
Resource Area Total		1,910	1,132	6,492	9,534
(58)	Buffalo Resource Area				
-01	Powder River	453	143	1,671	2,267
-02	Dull Knife	114	33	254	401
-05	Devil's Tower	808	447	4,922	6,177
-08	Sheridan-Buffalo	21	185	1,209	1,415
Resource Area Total		1,396	808	8,056	10,260
District Total		3,306	1,940	14,548	19,794

PLANNING SYSTEM
ROSTER

Casper
District

June 1974
Date

PU NO	Planning Unit Name	URA			MFP	
		Quality Standards			First	Quality
		Compl.	No	Yes	Generation	Standards
6-01	Powder River			X		
6-02	Dull Knife		X			No
06-03	Hole-in-the-Wall		X			No
6-04	Bates Hole		X			No
6-05	Devil's Tower			X		
6-06	Thunder Basin			X		
6-07	North Platte			X		
06-08	Sheridan - Buffalo			X		

District/Planning Unit Numbers	Resource Area No.	Planning Unit Name	Resource Area Name	Coal	Oil	Gas	Oil Shale	Geothermal Steam	Uranium	Right-of-Way	N/A
Casper 06 01	58	Powder River	Buffalo	X	X	X			X	X	
02	58	Dull Knife	Buffalo	X	X	X				X	
03	48	Hole-in-the-Wall	Platte River	X	X	X				X	
04	48	Bates Hole	Platte River	X	X	X		X	X	X	
05	58	Devil's Tower	Buffalo	X*	X	X			X	X	
06	48	Thunder Basin	Platte River		X	X				X	
07	48	North Platte	Platte River	X*	X	X		X	X	X	
08	58	Sheridan-Buffalo	Buffalo	X*	X	X			X	X	

*strippable

UNITED STATES
DEPARTMENT OF THE INTERIOR
BUREAU OF LAND MANAGEMENT

PLANNING SYSTEM PROGRESS REPORT

June 1974

Instructions on reverse

State *(code)* 49

District *(code)* 06

A. PLANNING UNIT IDENTIFICATION

NAME	CODE	ACREAGE *(1,000's acres)*				
		PUBLIC*	STATE	PRIVATE	OTHER	TOTAL
Powder River	01	453	143	1,671		2,267
Buffalo RA (58)						

PROGRAMMED: URA FY 72 MFP FY 74

B. PLANNING SYSTEM COMPONENT

1. Unit Resource Analysis and Management Framework Plan Step 1	DATES ORIGINAL	DATES LATEST REVISION
(a) Steps 1 and 2 – URA	4/72	

(b) Steps 3 and 4 – URA – Step 1 – MFP	DATES					
	UNIT RESOURCE ANALYSIS				MANAGEMENT FRAMEWORK PLAN	
	STEP 3		Step 4		STEP 1	
ACTIVITIES	ORIGINAL	LATEST REVISION	ORIGINAL	LATEST REVISION	ORIGINAL	LATEST REVISION
Lands	3/72		3/72		6/74	
Minerals	3/72		3/72		6/74	
Livestock Forage	6/72		6/72		6/73	
Timber	3/72		3/72		3/72	6/74
Wildlife	2/72		2/72		6/74	
Watershed	4/72		4/72		6/74	
Recreation	4/72		4/72		6/74	

Energy Code: C,O,G,U,R/W

Meets Quality Standards URA: Yes
MFP:

2. Environmental profile	DATES ORIGINAL	DATES LATEST REVISION

3. Management Framework Plans Powder River Covers PU's 01,05 & 08	DATES ORIGINAL	DATES LATEST REVISION
(a) Step 2 – MFP		
(b) Step 3 – MFP		
(c) Implemented – S. D. approval when appropriate		

UNITED STATES
DEPARTMENT OF THE INTERIOR
BUREAU OF LAND MANAGEMENT

PLANNING SYSTEM PROGRESS REPORT

June 1974

Instructions on reverse

State *(code)* 49

District *(code)* 06

A. PLANNING UNIT IDENTIFICATION

NAME	CODE	ACREAGE *(1,000's acres)*				
		PUBLIC*	STATE	PRIVATE	OTHER	TOTAL
Dull Knife	02	114	33	254		401
Buffalo RA (58)						

PROGRAMMED: URA FY 69 MFP FY 73

B. PLANNING SYSTEM COMPONENT

1. Unit Resource Analysis and Management Framework Plan Step 1	DATES ORIGINAL	DATES LATEST REVISION
(a) Steps 1 and 2 – URA	6/68	2/73

(b) Steps 3 and 4 – URA – Step 1 – MFP	DATES					
	UNIT RESOURCE ANALYSIS				MANAGEMENT FRAMEWORK PLAN	
	STEP 3		Step 4		STEP 1	
ACTIVITIES	ORIGINAL	LATEST REVISION	ORIGINAL	LATEST REVISION	ORIGINAL	LATEST REVISION
Lands	5/68	2/73	5/68	2/73	2/73	
Minerals	11/68	2/73	11/68	2/73	2/73	
Livestock Forage	6/68	2/73	6/68	2/73	2/73	
Timber	12/68	2/73	12/68	2/73	2/73	
Wildlife	4/69		4/69		2/73	
Watershed	4/68	2/73	6/68	2/73	2/73	
Recreation	12/68		12/68		2/73	

Energy Code: C,O,G,U,R/W Meets Quality Standards URA: No MFP: No 2. Environmental profile	DATES ORIGINAL	DATES LATEST REVISION

South Bighorns 3. Management Framework Plans covers PU 02 & 03	DATES ORIGINAL	DATES LATEST REVISION
(a) Step 2 – MFP	6/22/73	
(b) Step 3 – MFP	6/22/73	
(c) Implemented – S. D. approval when appropriate		

UNITED STATES
DEPARTMENT OF THE INTERIOR
BUREAU OF LAND MANAGEMENT

State *(code)* 49

PLANNING SYSTEM PROGRESS REPORT

June 1974

District *(code)* 06

Instructions on reverse

A. PLANNING UNIT IDENTIFICATION

NAME	CODE	ACREAGE *(1,000's acres)*				
		PUBLIC*	STATE	PRIVATE	OTHER	TOTAL
Hole in the Wall	03	806	221	891		1918
Platte River RA (48)						

PROGRAMMED: URA FY 72 MFP FY 73

B. PLANNING SYSTEM COMPONENT

	DATES	
1. Unit Resource Analysis and Management Framework Plan Step 1	ORIGINAL	LATEST REVISION
(a) Steps 1 and 2 – URA	5/68	6/72

(b) Steps 3 and 4 – URA – Step 1 – MFP

ACTIVITIES	UNIT RESOURCE ANALYSIS				MANAGEMENT FRAMEWORK PLAN	
	STEP 3		Step 4		STEP 1	
	ORIGINAL	LATEST REVISION	ORIGINAL	LATEST REVISION	ORIGINAL	LATEST REVISION
Lands	5/72		5/72		2/73	
Minerals	5/72		5/72		2/73	
Livestock Forage	11/68	2/72	11/68	2/72	2/73	
Timber	6/72		6/72		2/73	
Wildlife	9/71		9/71		2/73	
Watershed	12/68	6/71	12/68	6/72	2/73	
Recreation	6/72		6/72		2/73	

Energy Code: C,O,G,R/W
Meets Quality Standards: URA: No
MFP: No

	DATES	
2. Environmental profile	ORIGINAL	LATEST REVISION

South Bighorns

	DATES	
3. Management Framework Plans Covers PU's 02 & 03	ORIGINAL	LATEST REVISION
(a) Step 2 – MFP	6/73	
(b) Step 3 – MFP	6/73	
(c) Implemented – S. D. approval when appropriate		

UNITED STATES
DEPARTMENT OF THE INTERIOR
BUREAU OF LAND MANAGEMENT

State *(code)* 49

PLANNING SYSTEM PROGRESS REPORT

June 1974

District *(code)* 06

Instructions on reverse

A. PLANNING UNIT IDENTIFICATION

NAME	CODE	ACREAGE *(1,000's acres)*				
		PUBLIC*	STATE	PRIVATE	OTHER	TOTAL
Bates Hole	04	462	170	810		1,442
Platte River RA (48)						

PROGRAMMED: URA FY 70 MFP FY 71

B. PLANNING SYSTEM COMPONENT

1. Unit Resource Analysis and Management Framework Plan Step 1	DATES ORIGINAL	DATES LATEST REVISION
(a) Steps 1 and 2 – URA	6/68	

(b) Steps 3 and 4 – URA – Step 1 – MFP	DATES					
	UNIT RESOURCE ANALYSIS				MANAGEMENT FRAMEWORK PLAN	
	STEP 3		Step 4		STEP 1	
ACTIVITIES	ORIGINAL	LATEST REVISION	ORIGINAL	LATEST REVISION	ORIGINAL	LATEST REVISION
Lands	6/69		6/69		12/70	
Minerals	6/69		6/69		12/70	
Livestock Forage	6/70		6/70		12/70	
Timber	6/70		6/70		12/70	
Wildlife	6/70		6/70		12/70	
Watershed	6/69		6/69		12/70	
Recreation	6/70		6/70		12/70	

Energy Code: C,O,G,GS,U,R/W
Meets Quality Standards: URA: No
MFP: No

2. Environmental profile	DATES ORIGINAL	DATES LATEST REVISION

Bates Hole

3. Management Framework Plans Covers PU 04 only	DATES ORIGINAL	DATES LATEST REVISION
(a) Step 2 – MFP	5/71	
(b) Step 3 – MFP	5/71	
(c) Implemented – S. D. approval when appropriate		

UNITED STATES
DEPARTMENT OF THE INTERIOR
BUREAU OF LAND MANAGEMENT

PLANNING SYSTEM PROGRESS REPORT

June 1974

Instructions on reverse

State *(code)* 49

District *(code)* 06

A. PLANNING UNIT IDENTIFICATION

NAME	CODE	ACREAGE *(1,000's acres)*				
		PUBLIC*	STATE	PRIVATE	OTHER	TOTAL
Devils Tower	05	808	447	4,922		6,177
Buffalo RA (58)						

PROGRAMMED: URA FY 72 MFP FY 74

B. PLANNING SYSTEM COMPONENT

1. Unit Resource Analysis and Management Framework Plan Step 1	DATES ORIGINAL	DATES LATEST REVISION
(a) Steps 1 and 2 – URA	2/73	

(b) Steps 3 and 4 – URA – Step 1 – MFP	DATES					
	UNIT RESOURCE ANALYSIS				MANAGEMENT FRAMEWORK PLAN	
	STEP 3		Step 4		STEP 1	
ACTIVITIES	ORIGINAL	LATEST REVISION	ORIGINAL	LATEST REVISION	ORIGINAL	LATEST REVISION
Lands	6/72		6/72		6/74	
Minerals	6/72		6/72		6/74	
Livestock Forage	6/72		6/72		6/74	
Timber	6/73		6/73		6/74	
Wildlife	10/72		10/72		6/74	
Watershed	6/74		6/74		6/74	
Recreation	9/72		9/72		6/74	

Energy Codes: C,O,G,U,R/W
Meets Quality Standards: URA: Yes
MFP

2. Environmental profile	DATES ORIGINAL	DATES LATEST REVISION

Powder River

3. Management Framework Plans Covers PU's 01,05 & 08	DATES ORIGINAL	DATES LATEST REVISION
(a) Step 2 – MFP		
(b) Step 3 – MFP		
(c) Implemented – S. D. approval when appropriate		

UNITED STATES
DEPARTMENT OF THE INTERIOR
BUREAU OF LAND MANAGEMENT

State *(code)* 49

PLANNING SYSTEM PROGRESS REPORT June 1974

District *(code)* 06

Instructions on reverse

A. PLANNING UNIT IDENTIFICATION

NAME	CODE	ACREAGE *(1,000's acres)*				
		PUBLIC*	STATE	PRIVATE	OTHER	TOTAL
Thunder Basin	06	126	164	1,383		1,673
Platte River RA (48)						

PROGRAMMED: URA FY 73 MFP FY 75

B. PLANNING SYSTEM COMPONENT

1. Unit Resource Analysis and Management Framework Plan Step 1	DATES ORIGINAL	DATES LATEST REVISION
(a) Steps 1 and 2 – URA	6/73	

(b) Steps 3 and 4 – URA – Step 1 – MFP	DATES					
	UNIT RESOURCE ANALYSIS				MANAGEMENT FRAMEWORK PLAN	
	STEP 3		Step 4		STEP 1	
ACTIVITIES	ORIGINAL	LATEST REVISION	ORIGINAL	LATEST REVISION	ORIGINAL	LATEST REVISION
Lands	6/73		6/73		6/74	
Minerals	6/73		6/73		6/74	
Livestock Forage	6/73		6/73		6/74	
Timber	6/74		6/74		6/74	
Wildlife	6/73		6/73		6/73	
Watershed	6/73		6/73		6/73	
Recreation	6/74		6/74		6/74	

Energy Codes: O,G,R/W
Meets Quality Standards: URA: Yes
MFP:

2. Environmental profile	DATES ORIGINAL	DATES LATEST REVISION

3. Management Framework Plans North Platte Covers PU's 06 & 07	DATES ORIGINAL	DATES LATEST REVISION
(a) Step 2 – MFP		
(b) Step 3 – MFP		
(c) Implemented – S. D. approval when appropriate		

UNITED STATES
DEPARTMENT OF THE INTERIOR
BUREAU OF LAND MANAGEMENT

PLANNING SYSTEM PROGRESS REPORT

June 1974

Instructions on reverse

State *(code)* 49

District *(code)* 06

A. PLANNING UNIT IDENTIFICATION

NAME	CODE	ACREAGE *(1,000's acres)*				
		PUBLIC*	STATE	PRIVATE	OTHER	TOTAL
North Platte	07	516	577	3,408		4,501
Platte River RA (48)						

PROGRAMMED: URA FY 73 MFP FY 74

B. PLANNING SYSTEM COMPONENT

	DATES	
1. Unit Resource Analysis and Management Framework Plan Step 1	ORIGINAL	LATEST REVISION
(a) Steps 1 and 2 – URA	6/73	

(b) Steps 3 and 4 – URA – Step 1 – MFP	DATES					
	UNIT RESOURCE ANALYSIS				MANAGEMENT FRAMEWORK PLAN	
	STEP 3		Step 4		STEP 1	
ACTIVITIES	ORIGINAL	LATEST REVISION	ORIGINAL	LATEST REVISION	ORIGINAL	LATEST REVISION
Lands	6/73		6/73		6/74	
Minerals	6/73		6/73		6/74	
Livestock Forage	4/73		4/73		6/74	
Timber	12/73		12/73		6/74	
Wildlife	6/73		6/73		6/74	
Watershed	4/73		4/73		6/74	
Recreation	6/73		6/73		6/74	

Energy Code: C,O,G,GS,U,R/W
Meets Quality Standards URA: Yes
MFP:

2. Environmental profile	DATES ORIGINAL	DATES LATEST REVISION

North Platte 3. Management Framework Plans Covers PU's 06 & 07	DATES ORIGINAL	DATES LATEST REVISION
(a) Step 2 – MFP		
(b) Step 3 – MFP		
(c) Implemented – S. D. approval when appropriate		

UNITED STATES
DEPARTMENT OF THE INTERIOR
BUREAU OF LAND MANAGEMENT

PLANNING SYSTEM PROGRESS REPORT June 1974

Instructions on reverse

State *(code)* 49

District *(code)* 06

A. PLANNING UNIT IDENTIFICATION

NAME	CODE	ACREAGE *(1,000's acres)*				
		PUBLIC*	STATE	PRIVATE	OTHER	TOTAL
Sheridan - Buffalo	08	21	185	1,209		1,415
Buffalo RA (58)						

PROGRAMMED: URA FY 74 MFP FY 75

B. PLANNING SYSTEM COMPONENT

	DATES	
	ORIGINAL	LATEST REVISION
1. Unit Resource Analysis and Management Framework Plan Step 1		
(a) Steps 1 and 2 – URA		

(b) Steps 3 and 4 – URA – Step 1 – MFP

	DATES					
	UNIT RESOURCE ANALYSIS				MANAGEMENT FRAMEWORK PLAN	
	STEP 3		Step 4		STEP 1	
ACTIVITIES	ORIGINAL	LATEST REVISION	ORIGINAL	LATEST REVISION	ORIGINAL	LATEST REVISION
Lands	6/74		6/74		6/74	
Minerals	6/73		6/73		6/74	
Livestock Forage	6/74		6/74		6/74	
Timber	6/74		6/74		6/74	
Wildlife	6/74		6/74		6/74	
Watershed	6/74		6/74		6/74	
Recreation	6/74		6/74		6/74	

Energy Code: C,O,G,U,R/W
Meets Quality Standards: URA: Yes
MFP:

	DATES	
	ORIGINAL	LATEST REVISION
2. Environmental profile		

Powder River

	DATES	
	ORIGINAL	LATEST REVISION
3. Management Framework Plans Covers PU's 01, 05, & 08		
(a) Step 2 – MFP		
(b) Step 3 – MFP		
(c) Implemented – S. D. approval when appropriate		